21607312000

U. S. PUBLIC LAND SURVEY MONUMENT RECORD

SECTION 32 T 16 N, R 7 W, ~~TOWN~~ CITY OF LACROSSE,

LA CROSSE COUNTY

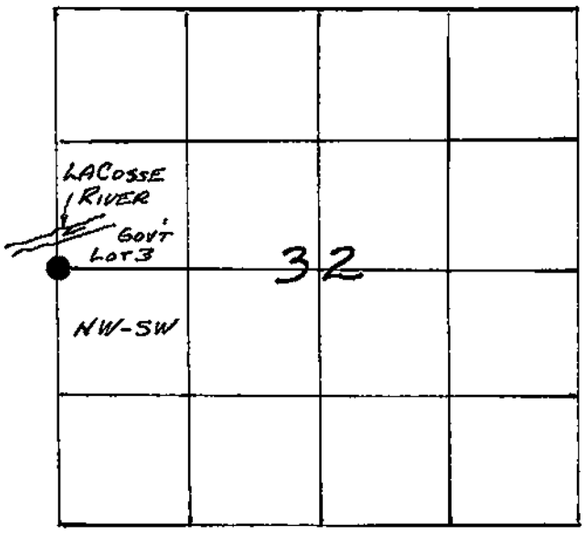

LOCATION OF LANDMARK

WISCONSIN COORDINATE SYSTEM
North
East
Theta Angle
Horiz. Order
Vert. Order
TYPE OF LANDMARK SEE BELOW -
BEARINGS ARE REFERENCED TO ALIGNMENT CONTROL DIAGRAM, D.O.T. PROJECT 5250-05-73, SHEET 2.36, COPELAND AVENUE, APPROVED 1988.

Describe any record evidence, monument evidence, testimonial evidence or any other material evidence you considered and whether the monument was found or restored through acceptance of an obliterated evidence location.

CITY RECORDS; W. 1/4 CORNER WAS SET HALF WAY BETWEEN SECTION CORNER TO THE SOUTH (MAIN ST., BETWEEN 5TH AVE. & 6TH STREET) AND THE SECTION CORNER TO THE NORTH (ROSE ST. "CUT-OFF"). (NOTE: THIS WAS NOT ON A STRAIGHT LINE BETWEEN THE TWO SECTION CORNERS BECAUSE OF OTHER EXISTING MONUMENTS.)

Describe or show any material discrepancy between the location of the restored corner and that of the corner previously restored or reestablished.

NOT KNOWN - OLD CITY RECORDS SHOW A STONE AT THIS LOCATION, BUT COULD NOT FIND STONE WHEN STREET WAS EXCAVATED FOR NEW BRIDGE.
(STONE WAS PROBABLY REMOVED DURING SAN. SEWER CONST. OR STREET CAR TRACK REMOVAL.)

TYPE OF LANDMARK:

3 1/2" ϕ ALUM. MONUMENT-
"WIS. D.O.T."
"VERTICAL CONTROL"
"UNLAWFUL TO DISTURB"

"W. 1/4"
+
"SEC. 32" ← STAMPED.

RECORD OF DURABLE WITNESS MONUMENTS

NO	DESCRIPTION	BEARING	DISTANCE
1	DRILL HOLE, TOP OF CURB & GUTTER.	N43°-44'-16"W	25.00'
2	1½" IRON PIPE	S87°-32'-32"W	48.00'
3	DRILL HOLE, TOP OF CURB & GUTTER.	S40°-27'-26"W	25.00'
4			

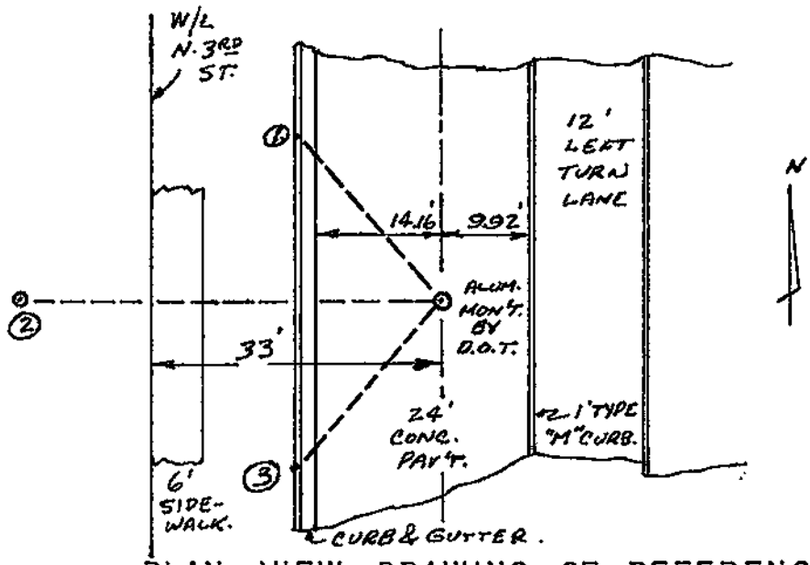

PLAN VIEW DRAWING OF REFERENCE TIES

MAP SHOWING DISTANCE AND DIRECTION TO OTHER PUBLIC LAND SURVEY CORNERS USED FOR REESTABLISHING THE CORNER

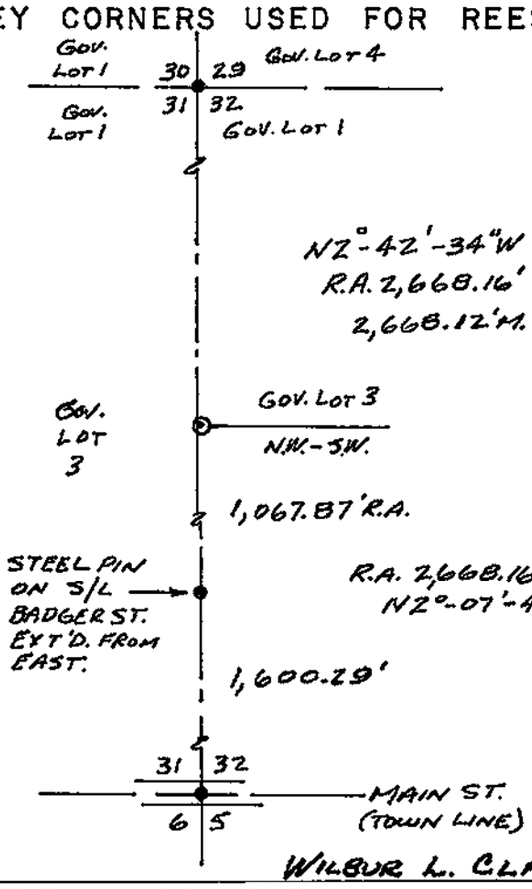

I, WILBUR L. CLARK, R.L.S. 914, HEREBY CERTIFY THAT THE CORNER LOCATION SHOWN ON THIS RECORD WAS DETERMINED BY ME OR UNDER MY DIRECTION AND CONTROL AND THAT THIS U. S. PUBLIC LAND SURVEY MONUMENT RECORD IS CORRECT AND COMPLETE TO THE BEST OF MY KNOWLEDGE AND BELIEF.

Wilbur L. Clark. 10-21-1988.

Signature Date

Seal

Tie Sheet, City of La Crosse

Section 32 Township 16 N Range 7 W

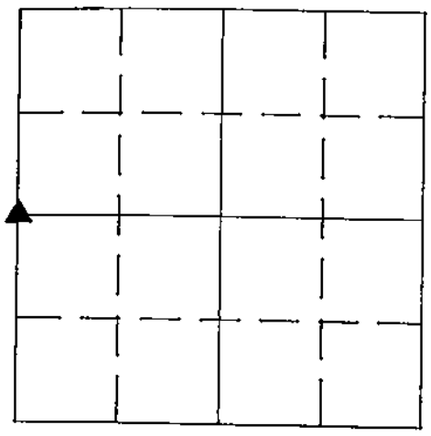

Project Section Corner
Sta No
Monument
Coord. System
North
East
Elev
Surveyor County

Comments:

Date

Space for copy of field notes or ties to above described monument:

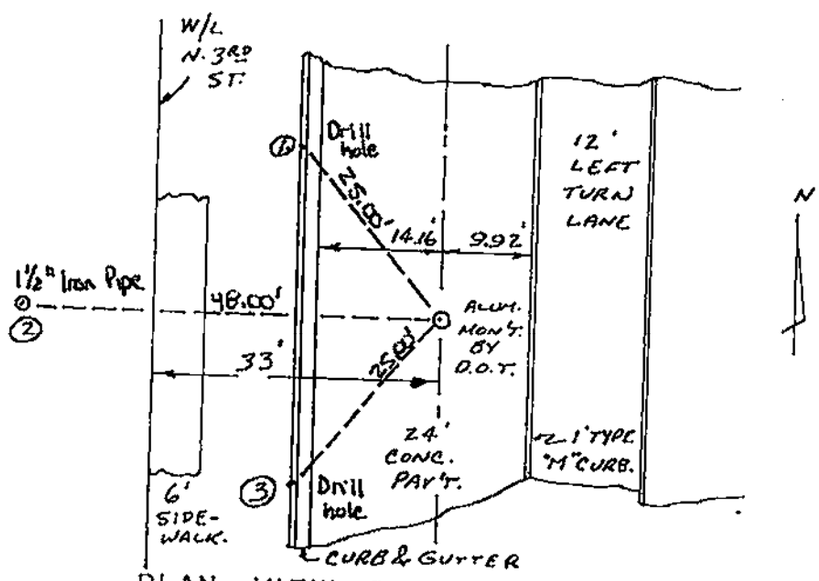

PLAN VIEW DRAWING OF REFERENCE TIES

MAP SHOWING DISTANCE AND DIRECTION TO OTHER PUBLIC LAND SURVEY CORNERS USED FOR REESTABLISHING THE CORNER