21607330000

U. S. PUBLIC LAND SURVEY MONUMENT RECORD

SECTION 33 T 16 N, R 7 W, ~~TOWN OF~~ CITY OF LA CROSSE

LA CROSSE COUNTY

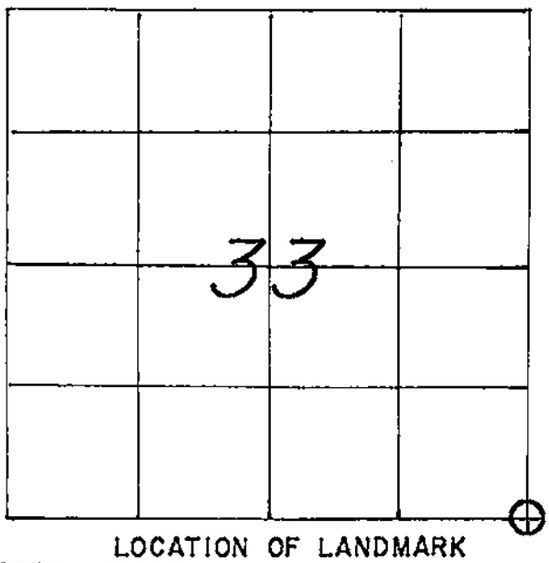

LOCATION OF LANDMARK

CREW: WILLIAM C. JUNG
PETER F. FOLLANSBEE
DATE: 8/29/1997

WISCONSIN COORDINATE SYSTEM
North
East
Theta Angle
Horiz. Order
Vert. Order
TYPE OF LANDMARK 3" IRON PIPE WITH PLUG.(O.D.)
BEARINGS ARE REFERENCED TO

Describe any record evidence, monument evidence, testimonial evidence or any other material evidence you considered and whether the monument was found or restored through acceptance of an obliterated evidence location.

I found a 3" pipe with a bronze plug. This is the same monument that Frank Davy shows in a very old survey. After analyzing the survey records, I accepted this monument. Randy Connell agrees with my conclusions.

Describe or show any material discrepancy between the location of the restored corner and that of the corner previously restored or reestablished.

In 1984 Rob Lampman used and tied off an existing pipe 8.11 feet from the 3" pipe. In a later conversation, Rob told me that at the time he did not know of the existence of the 3" pipe. Since Rob tied off the smaller pipe, I know of three surveys that were tied to Rob's pipe. I warned the surveyors using the smaller pipe about the unresolved double corner. I do not agree with the pipe that Rob used.

RECORD OF DURABLE WITNESS MONUMENTS

NO	DESCRIPTION	MAGNETIC BEARING	DISTANCE
1	SET A NAIL IN S.-SIDE 6" HICKORY (UNBLAZED)	S 78° W	20.04 FT.
2	SET A NAIL IN N.E.-SIDE 5" HICKORY (EXISTING BLAZE)	N 31° W	20.17 FT.
3	EXISTING 1-1/2" I.P. WITH THE TOP BROKEN OFF (FLUSH)	N 25° W	8.11 FT.
4	SET A NAIL IN S.E.-SIDE 6" HICKORY (EXISTING BLAZE)	N 45° E	25.75 FT.

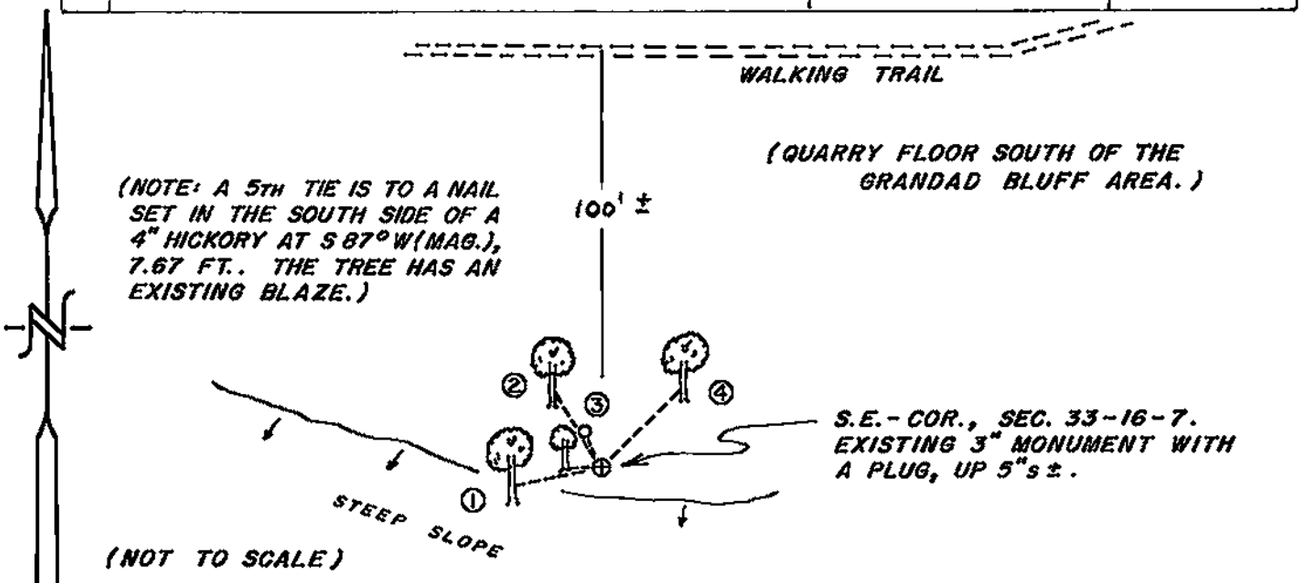

PLAN VIEW DRAWING OF REFERENCE TIES

MAP SHOWING DISTANCE AND DIRECTION TO OTHER PUBLIC LAND SURVEY CORNERS USED FOR REESTABLISHING THE CORNER

I did not make any section measurements at this time. I analyzed this problem with section data of record.

I, WILLIAM C. JUNG, COUNTY SURVEYOR
HEREBY CERTIFY THAT THE CORNER LOCATION SHOWN ON THIS RECORD WAS DETERMINED BY ME OR UNDER MY DIRECTION AND CONTROL AND THAT THIS U. S. PUBLIC LAND SURVEY MONUMENT RECORD IS CORRECT AND COMPLETE TO THE BEST OF MY KNOWLEDGE AND BELIEF.

William C. Jung — 2/6/98
Signature — Date

WISCONSIN WILLIAM C. JUNG S-1323 ONALASKA, WIS. LAND SURVEYOR
Seal

U. S. PUBLIC LAND SURVEY MONUMENT RECORD

SECTION 33 T 16 N, R 7 W, ~~TOWN~~ City OF LaCrosse

LA CROSSE COUNTY

	SECTION	33	
	T 16 N	R 7 W	

LOCATION OF LANDMARK

WISCONSIN COORDINATE SYSTEM
North
East
Theta Angle
Horiz. Order
Vert. Order
TYPE OF LANDMARK SE Cor.(Existing 2" Iron Pipe)
BEARINGS ARE REFERENCED TO S.T.H."16" right-of-way project no.7575-02-21(Wisconsin coordinate system)

Describe any record evidence, monument evidence, testimonial evidence or any other material evidence you considered and whether the monument was found or restored through acceptance of an obliterated evidence location.

Found Existing 2" iron pipe at the SE corner of Section 33, T 16 N, R 7 W.

Describe or show any material discrepancy between the location of the restored corner and that of the corner previously restored or reestablished.

N/A

RECORD OF DURABLE WITNESS MONUMENTS

NO	DESCRIPTION	BEARING	DISTANCE
1	4" DIAM. HICKORY, set P.K. at base and on the west side of tree.	N65°43'15"E	24.36'
2	3" DIAM. HICKORY, set P. K. 2.9' above ground and on west side of tree.	S29°40'43"W	8.94'
3	5" DIAM. HICKORY, set P. K. at base and on the southeast side of tree.	S83°31'15"W	22.62'
4	4" DIAM. HICKORY, set P. K. at base and on the south side of tree.	N35°28'29"W	11.93'

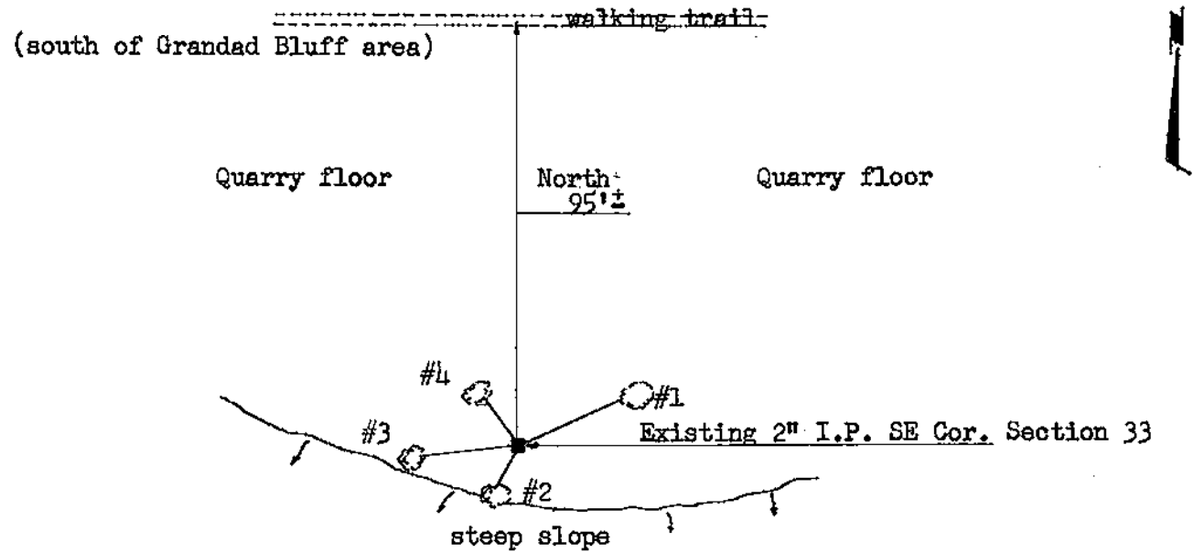

PLAN VIEW DRAWING OF REFERENCE TIES

MAP SHOWING DISTANCE AND DIRECTION TO OTHER PUBLIC LAND SURVEY CORNERS USED FOR REESTABLISHING THE CORNER

N/A

I, Robert M. Lampman, Registered Land Surveyor, do HEREBY CERTIFY THAT THE CORNER LOCATION SHOWN ON THIS RECORD WAS DETERMINED BY ME OR UNDER MY DIRECTION AND CONTROL AND THAT THIS U. S. PUBLIC LAND SURVEY MONUMENT RECORD IS CORRECT AND COMPLETE TO THE BEST OF MY KNOWLEDGE AND BELIEF.

Robert M. Lampman — 6-6-84

Signature — Date

Seal