NO. 1

21707360000

U. S. PUBLIC LAND SURVEY MONUMENT RECORD

SECTION 1 T 16 N, R 7 W, TOWN OF MEDARY

LA CROSSE COUNTY

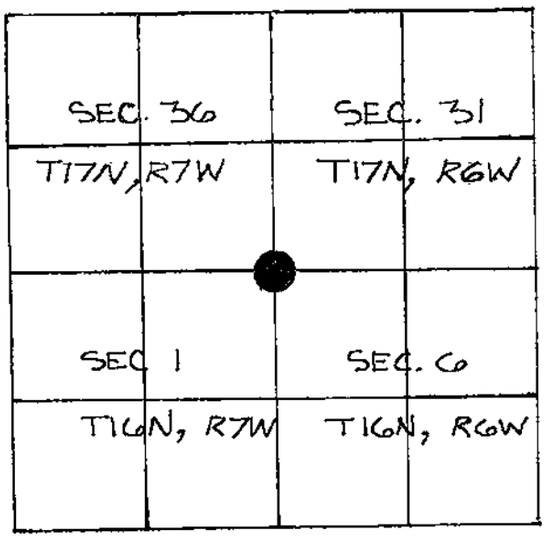

LOCATION OF LANDMARK

WISCONSIN COORDINATE SYSTEM
North
East
Theta Angle
Horiz. Order
Vert. Order
TYPE OF LANDMARK 2" IRON PIPE
BEARINGS ARE REFERENCED TO ASSUMED

Describe any record evidence, monument evidence, testimonial evidence or any other material evidence you considered and whether the monument was found or restored through acceptance of an obliterated evidence location.

NO EVIDENCE FOUND - CORNER IS IN FIELD.
NORTHING WAS DETERMINED USING EXTENDED ℄ OF HWY 16 WHICH IS RECORDED AS THE NORTH LINE OF THAT PART OF TOWNSHIP 16 N R6W.
EASTING WAS SET BY PROPORTIONATE MEASURE.

Describe or show any material discrepancy between the location of the restored corner and that of the corner previously restored or reestablished.

NONE KNOWN

RECORD OF DURABLE WITNESS MONUMENTS

NO	DESCRIPTION	BEARING	DISTANCE
1	SE CORNER OF BRICK HOUSE	N 19°02'06"E	632.04'
2	PK IN SE FENCE CORNER OF FEEDER LOT	N01° 03'12"E	357.98'
3	1" I.P. 5.4' EAST OF GUARD RAIL	S87°51'04"E	1174.66'
4	PK IN 46TH GUARD RAIL POST FROM THE WEST ON THE NORTH SIDE OF HWY 16	S49°51'31"E	719.90'

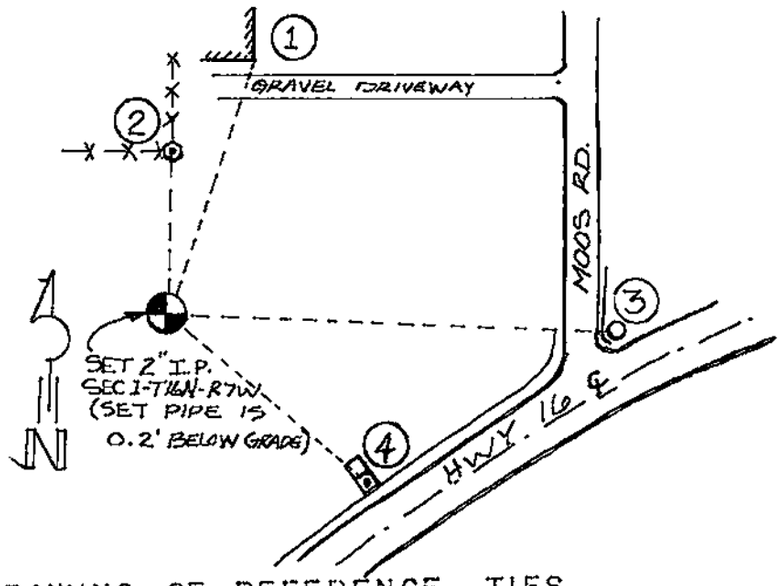

PLAN VIEW DRAWING OF REFERENCE TIES

MAP SHOWING DISTANCE AND DIRECTION TO OTHER PUBLIC LAND SURVEY CORNERS USED FOR REESTABLISHING THE CORNER

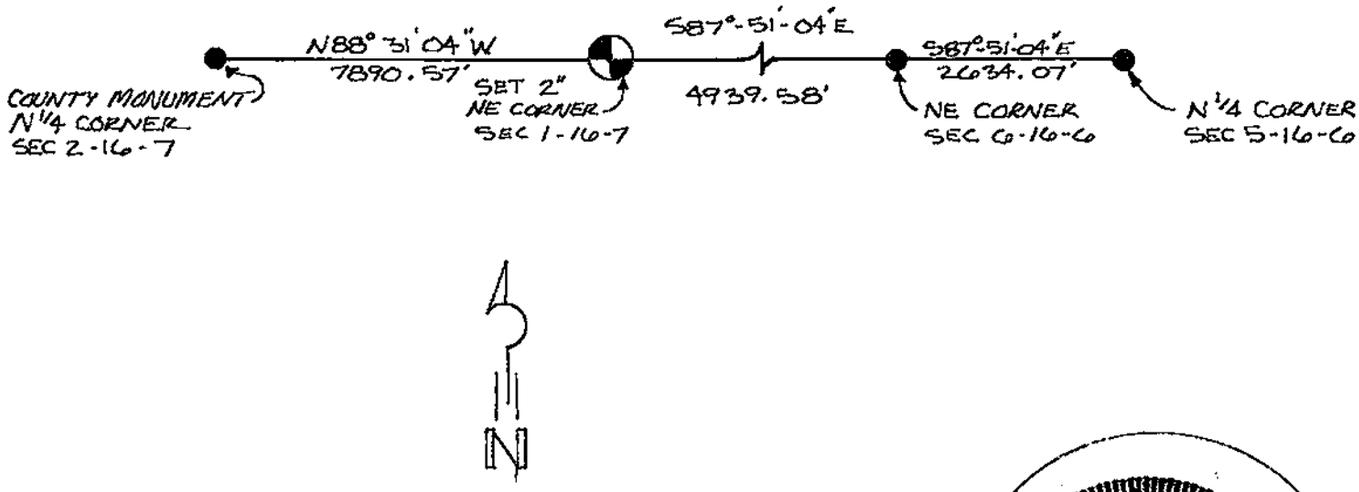

I, Robert E Chalsma
HEREBY CERTIFY THAT THE CORNER LOCATION SHOWN ON THIS RECORD WAS DETERMINED BY ME OR UNDER MY DIRECTION AND CONTROL AND THAT THIS U. S. PUBLIC LAND SURVEY MONUMENT RECORD IS CORRECT AND COMPLETE TO THE BEST OF MY KNOWLEDGE AND BELIEF.

Signature

1/30/92
Date

WISCONSIN
ROBERT E. CHALSMA
S-1533
HOLMEN, WI
LAND SURVEYOR

Seal