NO. 76

2160814 2000

U. S. PUBLIC LAND SURVEY MONUMENT RECORD

SECTION 13 T 16 N, R 8 W, TOWN OF CAMPBELL

LA CROSSE COUNTY

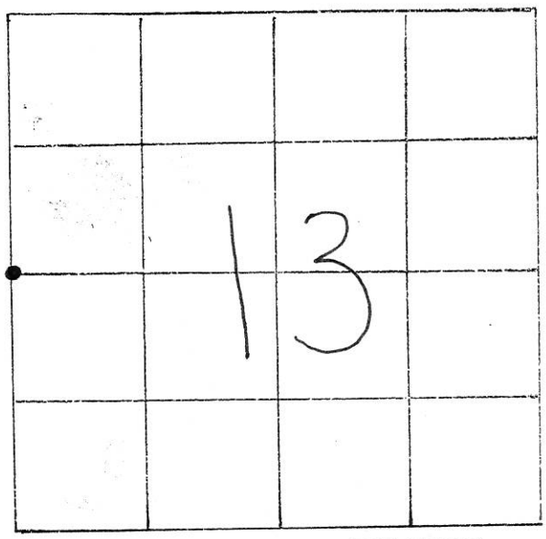

LOCATION OF LANDMARK

WISCONSIN COORDINATE SYSTEM
North
East
Theta Angle
Horiz. Order
Vert. Order
TYPE OF LANDMARK 2" I.P.
BEARINGS ARE REFERENCED TO I-90 PLANS

Describe any record evidence, monument evidence, testimonial evidence or any other material evidence you considered and whether the monument was found or restored through acceptance of an obliterated evidence location.

FOUND 2" x 6' I.P. LEANING BADLY.

STRAIGHTENED & RE-SET

ACCEPTED LOCATION AS 1/4 CORNER

Describe or show any material discrepancy between the location of the restored corner and that of the corner previously restored or reestablished.

NONE

RECORD OF DURABLE WITNESS MONUMENTS

NO	DESCRIPTION	BEARING	DISTANCE
1	SET 1 1/4" I.P.	N 30°-23'-40"E	2582.15
2	SET 1 1/4" I.P.	N 53°-13'-41"E	1636.53
3	SET NAIL 20.65' FROM NW CORNER OF CONC. ABUTMENT NORTH OF WEST BOUND I-90	S 55°-54'09"E	1549.57
4	SET NAIL 6.3' FROM NE CORNER OF CONC. ABUTMENT NORTH OF WEST BOUND I-90	S 32°-18'-30"W	1333.31

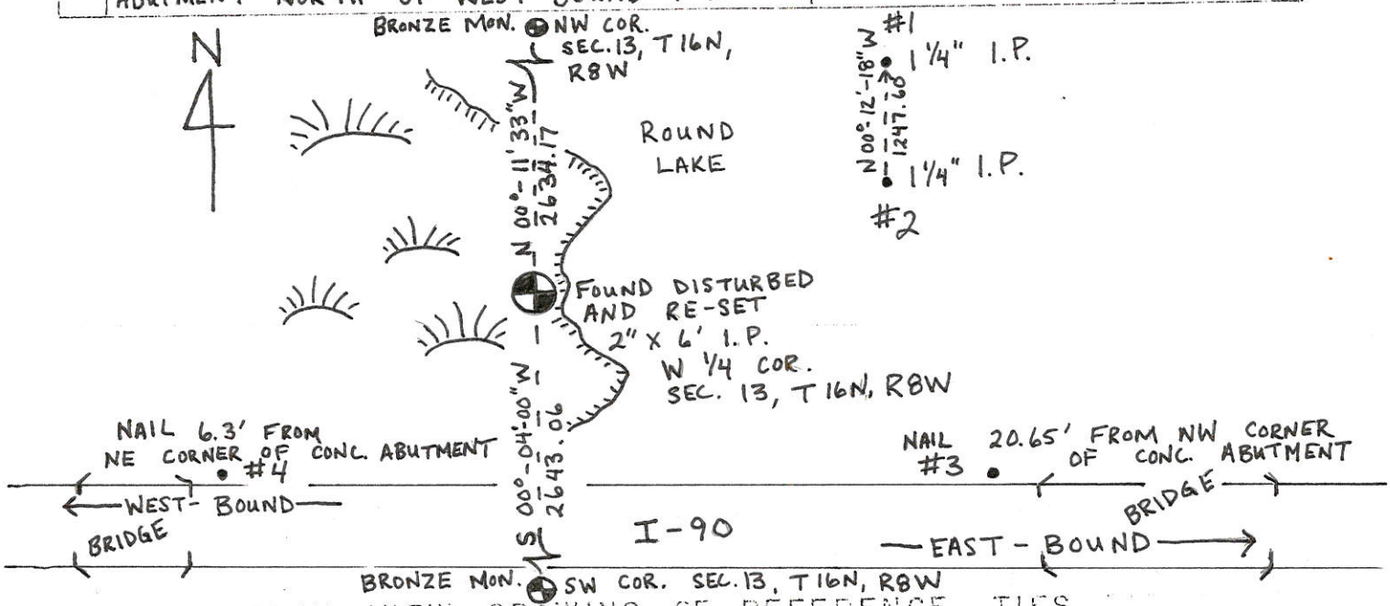

PLAN VIEW DRAWING OF REFERENCE TIES

MAP SHOWING DISTANCE AND DIRECTION TO OTHER PUBLIC LAND SURVEY CORNERS USED FOR REESTABLISHING THE CORNER

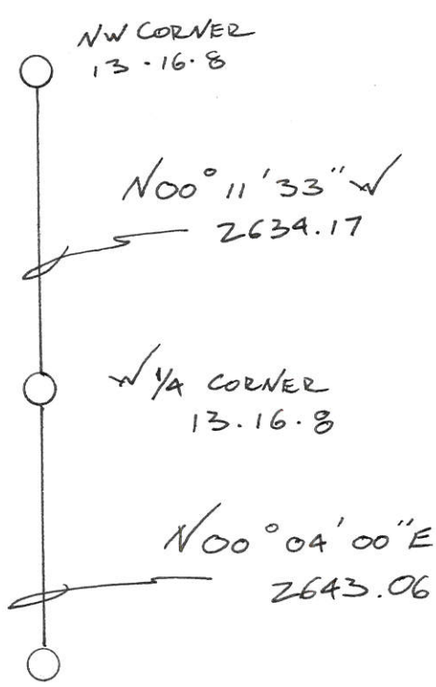

I, Paul E. Fairchild
HEREBY CERTIFY THAT THE CORNER LOCATION SHOWN ON THIS RECORD WAS DETERMINED BY ME OR UNDER MY DIRECTION AND CONTROL AND THAT THIS U. S. PUBLIC LAND SURVEY MONUMENT RECORD IS CORRECT AND COMPLETE TO THE BEST OF MY KNOWLEDGE AND BELIEF.

Signature

10-2-98
Date

WISCONSIN PAUL E. FAIRCHILD S-2058 WESTBY, WISCONSIN LAND SURVEYOR 10-2-98

Seal