NO. 23

21705022020

U. S. PUBLIC LAND SURVEY MONUMENT RECORD

SECTION 2 T 17 N, R 5 W, TOWN OF BURNS

LA CROSSE COUNTY

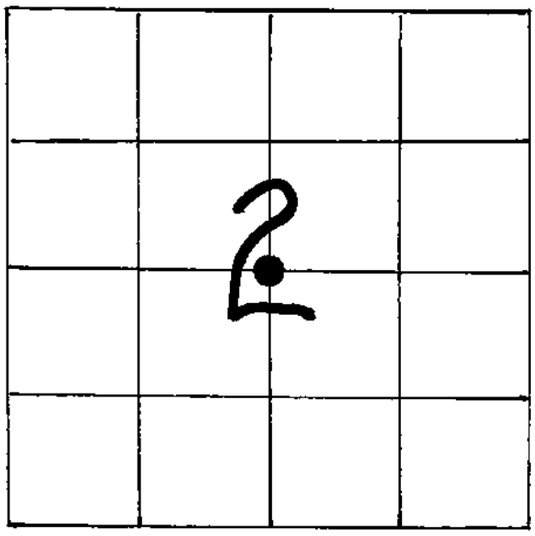

LOCATION OF LANDMARK

Crew: William C. Jung

Date: October 5, 1992

WISCONSIN COORDINATE SYSTEM
North
East
Theta Angle
Horiz. Order
Vert. Order
TYPE OF LANDMARK Brass capped Lunde marker
BEARINGS ARE REFERENCED TO True (±02')

Describe any record evidence, monument evidence, testimonial evidence or any other material evidence you considered and whether the monument was found or restored through acceptance of an obliterated evidence location.

I set the corner "by law" at the intersection of the 1/4 lines and monumented it with Lunde marker.

Describe or show any material discrepancy between the location of the restored corner and that of the corner previously restored or reestablished.

None known.

RECORD OF DURABLE WITNESS MONUMENTS

NO	DESCRIPTION	MAGNETIC BEARING	DISTANCE
1	Set P.K. Nail in N.-side 3" to 4" Oak	N 73° W	Sl.= 9.74'
2	Set P.K. Nail in E.-side 25" Oak	N 26° W	Sl.=38.53'
3	Set P.K. Nail in SE-side 16" Hickory	N 08° E	Sl.=49.60'
4	Set P.K. Nail in NW-side 4" Cedar	N 34° E	Sl.=10.42'

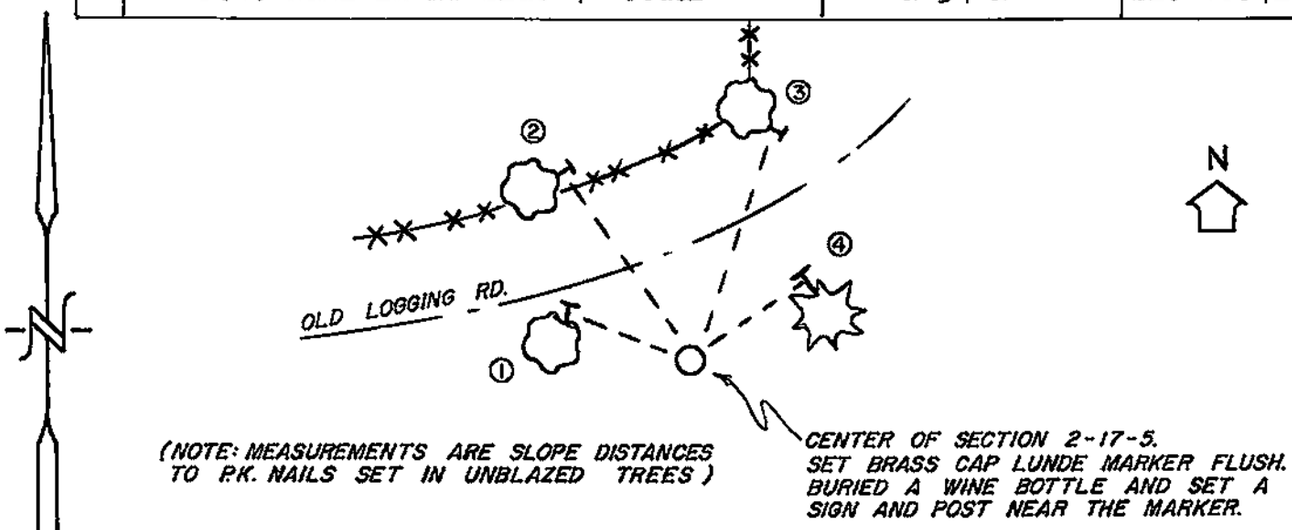

(not to scale)

PLAN VIEW DRAWING OF REFERENCE TIES

MAP SHOWING DISTANCE AND DIRECTION TO OTHER PUBLIC LAND SURVEY CORNERS USED FOR REESTABLISHING THE CORNER

(not to scale)

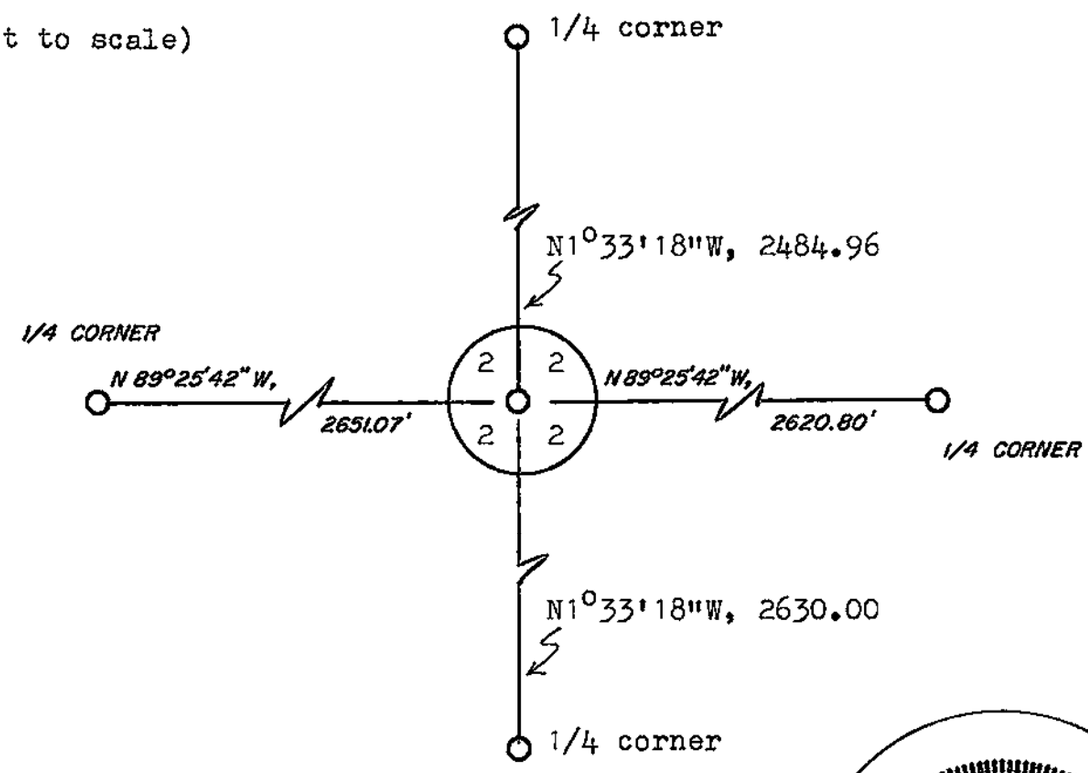

I, William C. Jung, Deputy County Surveyor,

HEREBY CERTIFY THAT THE CORNER LOCATION SHOWN ON THIS RECORD WAS DETERMINED BY ME OR UNDER MY DIRECTION AND CONTROL AND THAT THIS U. S. PUBLIC LAND SURVEY MONUMENT RECORD IS CORRECT AND COMPLETE TO THE BEST OF MY KNOWLEDGE AND BELIEF.

William C. Jung — December 29, 1992

Signature — Date

WISCONSIN WILLIAM C. JUNG S-1323 ONALASKA, WIS. LAND SURVEYOR

Seal