NO. 33

21705040000

U. S. PUBLIC LAND SURVEY MONUMENT RECORD

SECTION 4 T 17 N, R 5 W, TOWN OF BURNS

LA CROSSE COUNTY

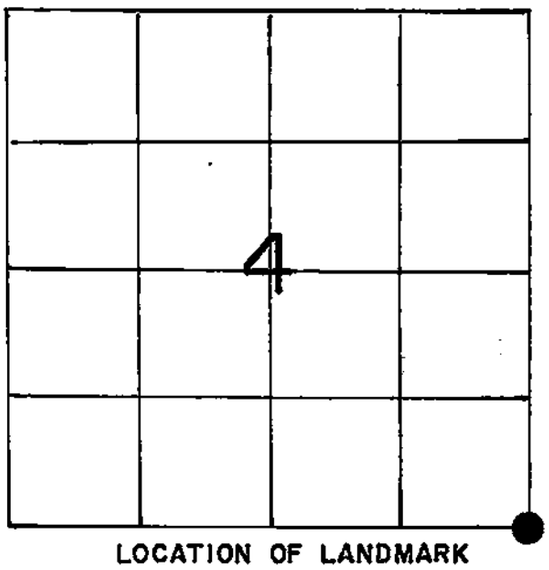

LOCATION OF LANDMARK

WISCONSIN COORDINATE SYSTEM
North
East
Theta Angle
Horiz. Order
Vert. Order
TYPE OF LANDMARK ~~2" iron pipe~~ Lunde marker
BEARINGS ARE REFERENCED TO Assumed

Crew: William C. Jung
Peter Follansbee

Date: 2/8/90

Crew: Peter Follansbee
Daniel Leis

Date: 6/27/90

Crew: Jung
Follansbee

Date: 5/3/07

Describe any record evidence, monument evidence, testimonial evidence or any other material evidence you considered and whether the monument was found or restored through acceptance of an obliterated evidence location.

I found an iron pipe at the occupied corner and accepted it as the best available evidence of the original government corner position. The pipe had been used in previous survey work.

The iron pipe was replaced by a Lunde on 6/27/90.

The Lunde was found in "good repair" on 5/3/07.

Describe or show any material discrepancy between the location of the restored corner and that of the corner previously restored or reestablished.

None known.

RECORD OF DURABLE WITNESS MONUMENTS

NO	DESCRIPTION	BEARING (MAGNETIC)	DISTANCE
1	P.K. nail in double blazed 12" white oak	~~N15°E~~ N19°E	32.35
2	" " " " " 11" " "	~~N30°E~~ N33°E	31.24
3	~~" " " " " 14" " "~~	~~N79°E~~	~~50.84~~
4	" " " " " 9" " double "	S34°E	23.10

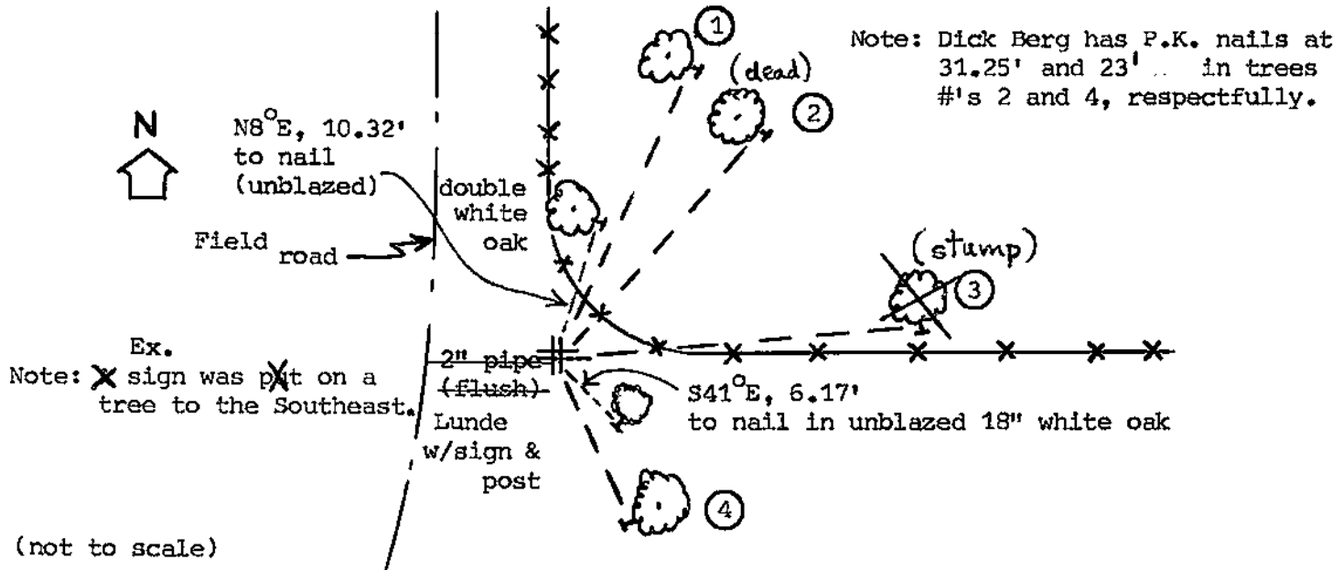

PLAN VIEW DRAWING OF REFERENCE TIES

MAP SHOWING DISTANCE AND DIRECTION TO OTHER PUBLIC LAND SURVEY CORNERS USED FOR REESTABLISHING THE CORNER

(not to scale)

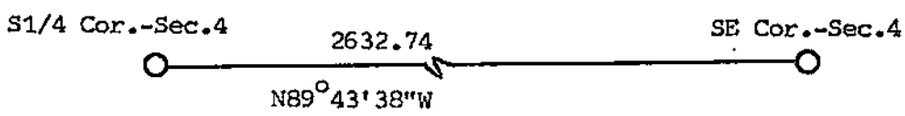

I, William C. Jung, ~~Deputy~~ County Surveyor,
HEREBY CERTIFY THAT THE CORNER LOCATION SHOWN ON THIS RECORD WAS DETERMINED BY ME OR UNDER MY DIRECTION AND CONTROL AND THAT THIS U. S. PUBLIC LAND SURVEY MONUMENT RECORD IS CORRECT AND COMPLETE TO THE BEST OF MY KNOWLEDGE AND BELIEF.

William C. Jung — 3/2/90

Signature — Date

Revised: 2/13/91
" 5/18/07 WCJ

WISCONSIN
WILLIAM C. JUNG
S-1323
ONALASKA, WIS.
LAND SURVEYOR

Seal