NO. 18

21705052000

U. S. PUBLIC LAND SURVEY MONUMENT RECORD

SECTION 5 T 17 N, R 5 W, TOWN OF BURNS

LA CROSSE COUNTY

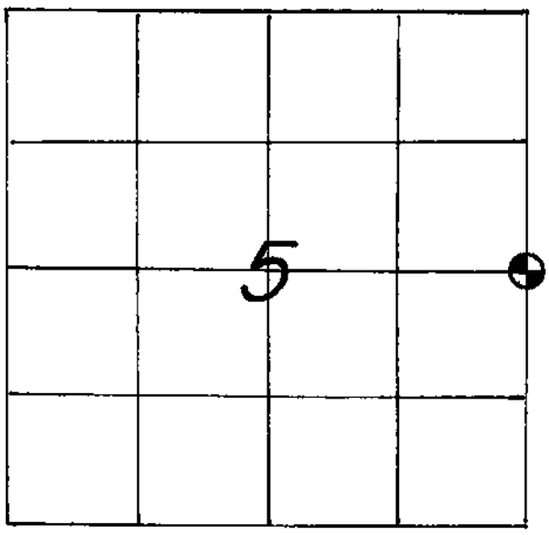

LOCATION OF LANDMARK

WISCONSIN COORDINATE SYSTEM
North
East
Theta Angle
Horiz. Order
Vert. Order
TYPE OF LANDMARK 1" x 30" IRON PIPE
BEARINGS ARE REFERENCED TO Geodetic North

Crew: WILLIAM C. JUNG
PETER F. FOLLANSBEE
Date: 10/26/1995

Describe any record evidence, monument evidence, testimonial evidence or any other material evidence you considered and whether the monument was found or restored through acceptance of an obliterated evidence location.

I accepted the old occupied fence corner as the best available evidence of the original government corner position and monumented it with an iron pipe in the field rocks.

Describe or show any material discrepancy between the location of the restored corner and that of the corner previously restored or reestablished.

None Known.

RECORD OF DURABLE WITNESS MONUMENTS

NO	DESCRIPTION	BEARING (MAGNETIC)	DISTANCE
1	Set P.K. Nail in NE-side 4" Hickory	N 30° W	44.18 Ft.
2	Set P.K. Nail in S.-side 8" Hickory	N 88° E	50.23 Ft.
3	Set P.K. Nail in SW-side 12" Oak	S 74° E	29.41 Ft.
4	Set P.K. Nail in NE-side 3" Hickory	S 18° E	22.94 Ft.

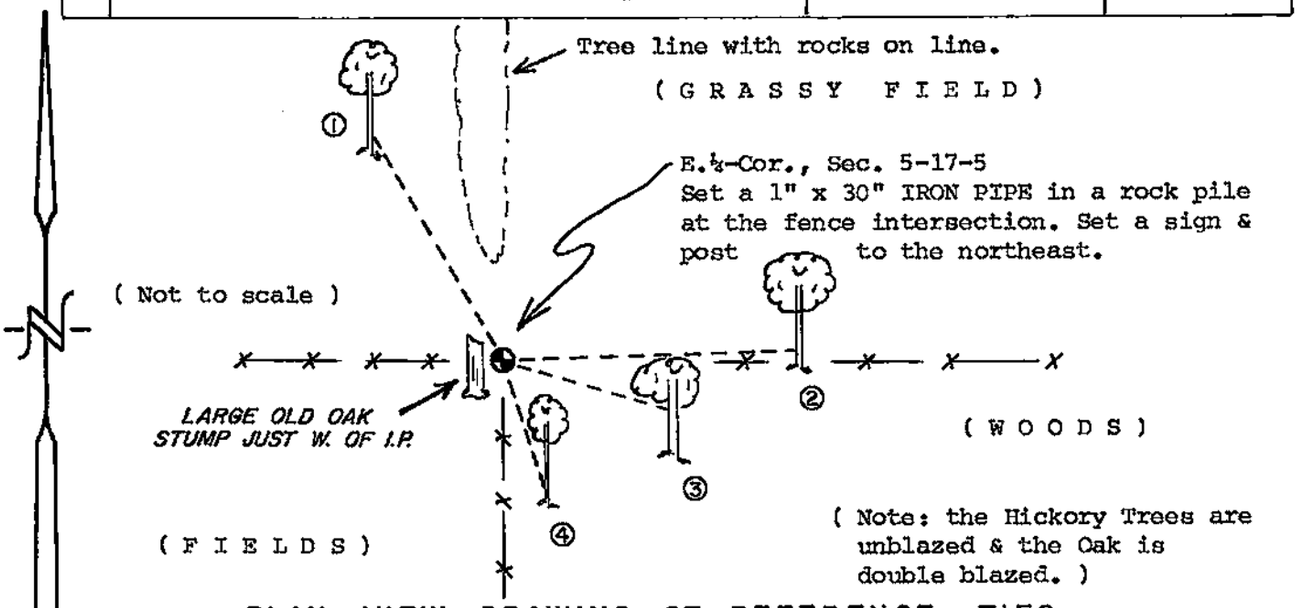

PLAN VIEW DRAWING OF REFERENCE TIES

MAP SHOWING DISTANCE AND DIRECTION TO OTHER PUBLIC LAND SURVEY CORNERS USED FOR REESTABLISHING THE CORNER

(not to scale)

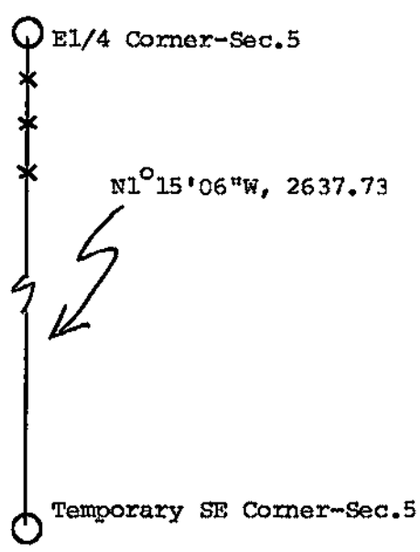

I, William C. Jung, County Surveyor
HEREBY CERTIFY THAT THE CORNER LOCATION SHOWN ON THIS RECORD WAS DETERMINED BY ME OR UNDER MY DIRECTION AND CONTROL AND THAT THIS U. S. PUBLIC LAND SURVEY MONUMENT RECORD IS CORRECT AND COMPLETE TO THE BEST OF MY KNOWLEDGE AND BELIEF.

William C. Jung — 12/12/95

Signature — Date

WISCONSIN WILLIAM C. JUNG S-1323 ONALASKA, WIS. LAND SURVEYOR

Seal