21705072000

U. S. PUBLIC LAND SURVEY MONUMENT RECORD

SECTION 7 T 17 N, R 5 W, TOWN OF BURNS

LA CROSSE COUNTY

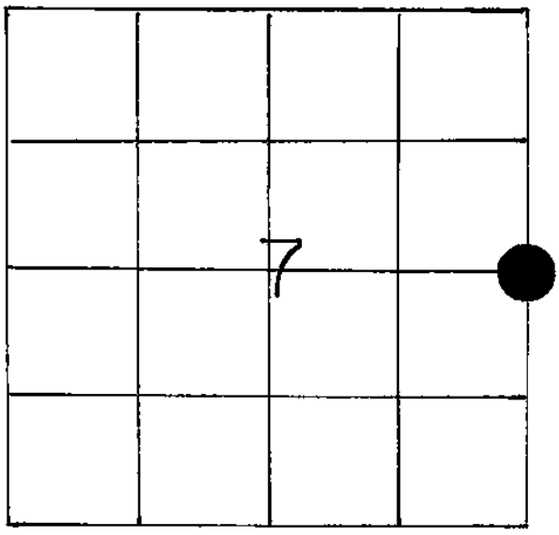

LOCATION OF LANDMARK

WISCONSIN COORDINATE SYSTEM
North
East
Theta Angle
Horiz. Order
Vert. Order
TYPE OF LANDMARK SET 1" IRON PIPE
BEARINGS ARE REFERENCED TO TRUE NORTH

CREW: WILLIAM C. JUNG
PETER F. POLLANSBEE

11-20-1987

Describe any record evidence, monument evidence, testimonial evidence or any other material evidence you considered and whether the monument was found or restored through acceptance of an obliterated evidence location.

As there was no evidence of the original government corner, I set the corner "as per law", equidistant and on line between the section corners.

Describe or show any material discrepancy between the location of the restored corner and that of the corner previously restored or reestablished.

NONE KNOWN

RECORD OF DURABLE WITNESS MONUMENTS

NO	DESCRIPTION	BEARING	DISTANCE
1	REBAR (RESET)	S 89°55'07"W TRUE	195.55 FT.
2	1" IRON PIPE (SET)	S 00°22'35"E TRUE	651.08 FT.
3	SET P.K. NAIL IN 5" POPLAR TREE (DBL. BLAZED)	N 74°E MAG.	7.94 FT.
4	SET P.K. NAIL IN 3½" POPLAR TREE (DBL. BLAZED)	N 52°W MAG.	3.91 FT.

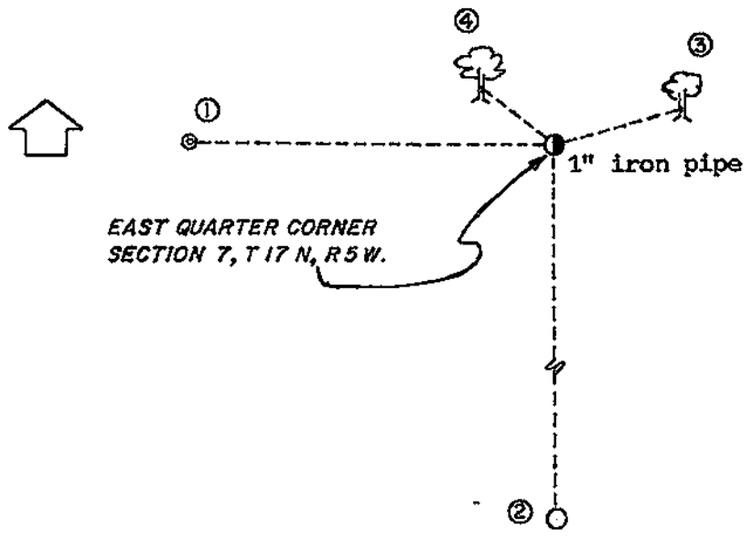

PLAN VIEW DRAWING OF REFERENCE TIES

MAP SHOWING DISTANCE AND DIRECTION TO OTHER PUBLIC LAND SURVEY CORNERS USED FOR REESTABLISHING THE CORNER

NOT TO SCALE

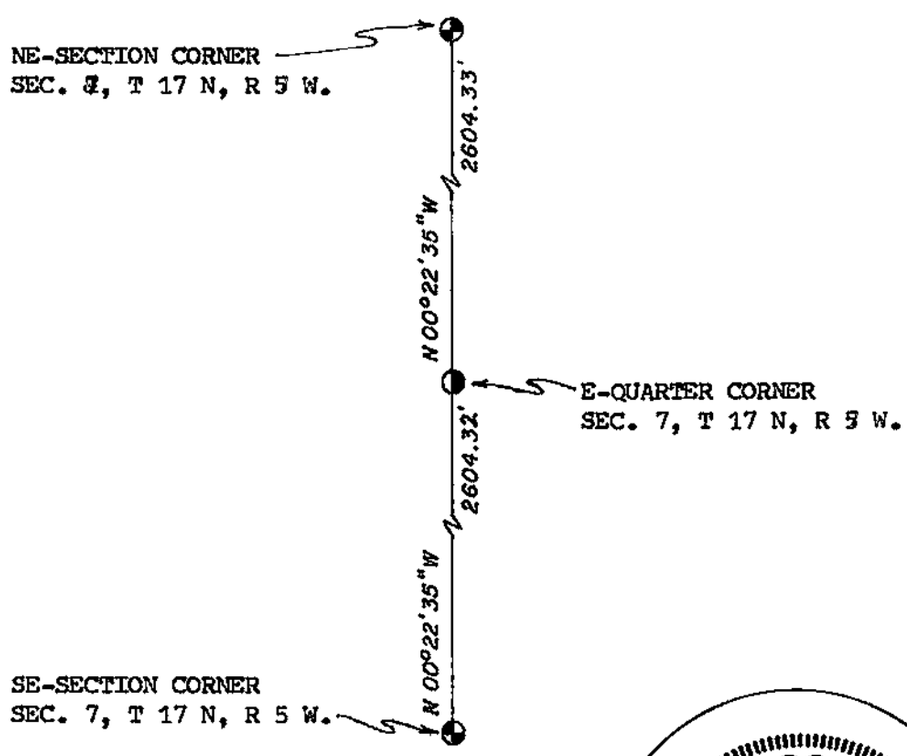

I, WILLIAM C. JUNG
HEREBY CERTIFY THAT THE CORNER LOCATION SHOWN ON THIS RECORD WAS DETERMINED BY ME OR UNDER MY DIRECTION AND CONTROL AND THAT THIS U. S. PUBLIC LAND SURVEY MONUMENT RECORD IS CORRECT AND COMPLETE TO THE BEST OF MY KNOWLEDGE AND BELIEF.

William C. Jung Deputy County Surveyor December 9, 1987
Signature Date

WISCONSIN
WILLIAM C. JUNG
S-1323
ONALASKA, WIS.
LAND SURVEYOR

Seal