NO. 33

21706040000

U. S. PUBLIC LAND SURVEY MONUMENT RECORD

SECTION 3 **T** 17 **N, R** 6 **W, TOWN OF** Hamilton/Farmington

LA CROSSE COUNTY

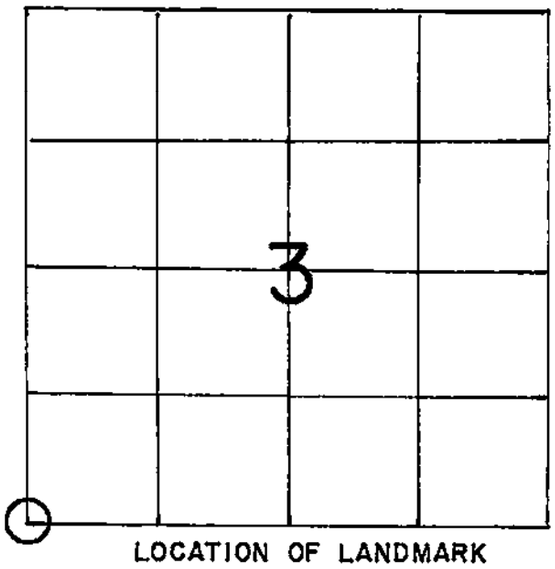

LOCATION OF LANDMARK

WISCONSIN COORDINATE SYSTEM
North
East
Theta Angle
Horiz. Order
Vert. Order
TYPE OF LANDMARK
Set ~~1¼" Iron Pipe~~ Lunde marker
BEARINGS ARE REFERENCED TO
Assumed North

Crew: WILLIAM C. JUNG
PETER F. FOLLANSBEE

Date: 1/14/1992

Crew: William C. Jung
Peter F. Follansbee

Date: April 1, 1992

Describe any record evidence, monument evidence, testimonial evidence or any other material evidence you considered and whether the monument was found or restored through acceptance of an obliterated evidence location.

I accepted the old occupied corner location as the best available evidence of the original government corner position and monumented it with a ~~iron pipe,~~ brass capped Lunde marker

Describe or show any material discrepancy between the location of the restored corner and that of the corner previously restored or reestablished.

None known

RECORD OF DURABLE WITNESS MONUMENTS

NO	DESCRIPTION	BEARING (Magnetic)	DISTANCE
1	Set P.K. Nail in N.W.-side 16" Aspen	S 68° W	72.72 Ft.
2	Set P.K. Nail in N.-side 7" Hickory	S 81° W	Sl.=49.55'
3	Set P.K. Nail in N.E.-side 13" Aspen	N 60° W	Sl.=59.67'
4	Set P.K. Nail in N.-side 20" W. Oak	East ±	Sl.=61.32'

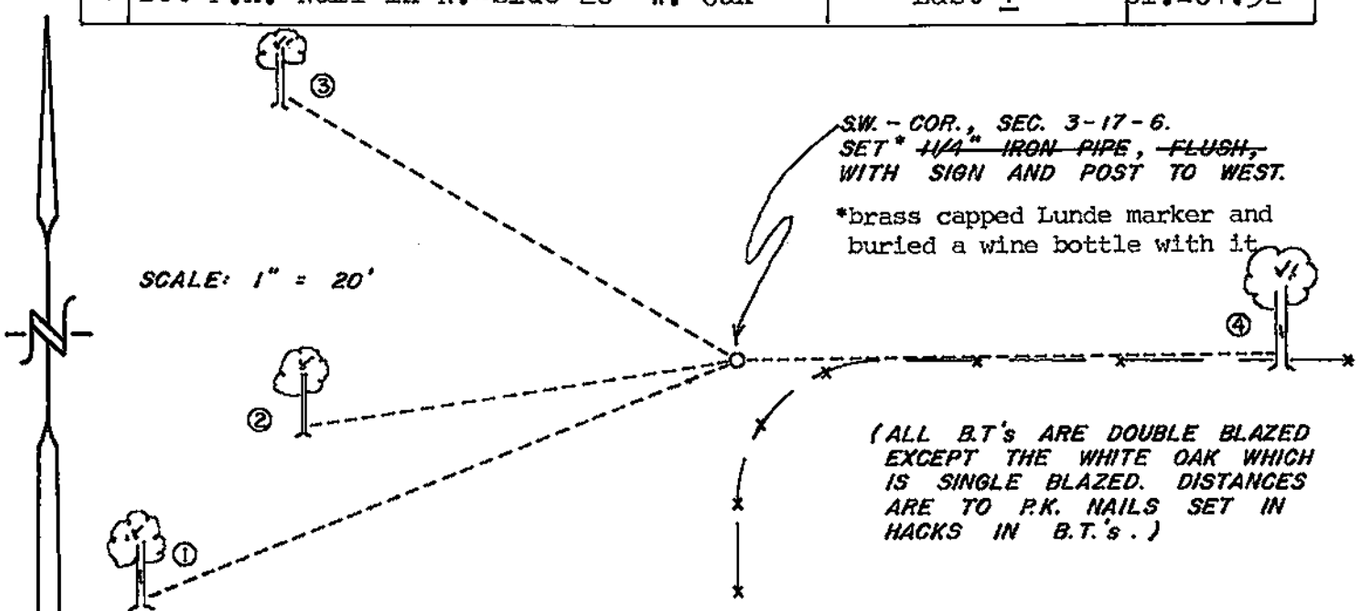

PLAN VIEW DRAWING OF REFERENCE TIES

MAP SHOWING DISTANCE AND DIRECTION TO OTHER PUBLIC LAND SURVEY CORNERS USED FOR REESTABLISHING THE CORNER

(not to scale)

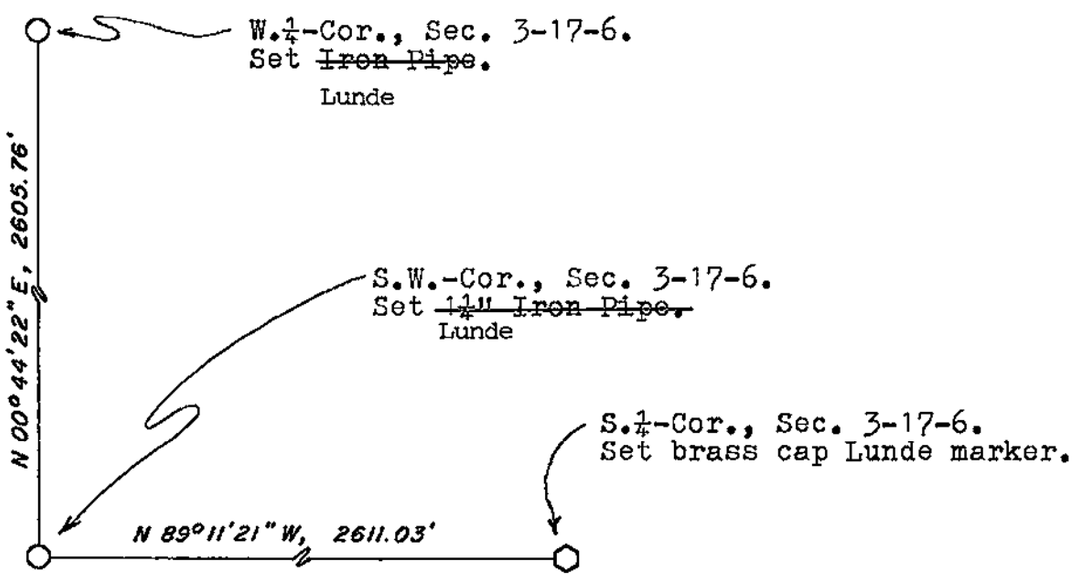

I, William C. Jung, Deputy County Surveyor

HEREBY CERTIFY THAT THE CORNER LOCATION SHOWN ON THIS RECORD WAS DETERMINED BY ME OR UNDER MY DIRECTION AND CONTROL AND THAT THIS U. S. PUBLIC LAND SURVEY MONUMENT RECORD IS CORRECT AND COMPLETE TO THE BEST OF MY KNOWLEDGE AND BELIEF.

William C. Jung
Signature

March 11, 1992
Date

Revised: June 2, 1992
WCJ

WISCONSIN
WILLIAM C. JUNG
S-1323
ONALASKA, WIS.
LAND SURVEYOR

Seal