NO. 035

21706050000

U. S. PUBLIC LAND SURVEY MONUMENT RECORD

SECTION 9 T 17 N, R 6 W, TOWN OF HAMILTON

LA CROSSE COUNTY

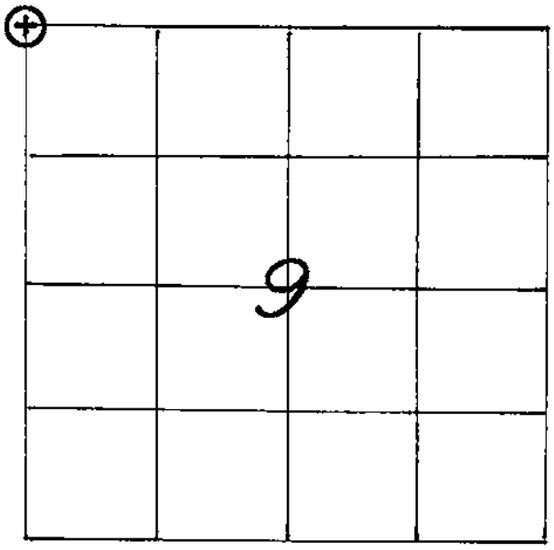

LOCATION OF LANDMARK

CREW: WILLIAM C. JUNG
PETER F. FOLLANSBEE
DATE: 6/27/2001

WISCONSIN COORDINATE SYSTEM	
North	720,390.172
East	1,675,782.547
Theta Angle	
Horiz. Order	
Vert. Order	
DATUM:	1983('91)

TYPE OF LANDMARK
3/4"x30" IRON BAR WITH AN ALUMINUM CAP.

BEARINGS ARE REFERENCED TO
GRID NORTH AS PER SECTION DATA.

Describe any record evidence, monument evidence, testimonial evidence or any other material evidence you considered and whether the monument was found or restored through acceptance of an obliterated evidence location.

We searched the area of this corner at great length. To the West and to the South we found evidence of old fence. Both fences had four strands. At the occupied area we dug up a lot of tire wire, one of which was a definite post loop. While searching we found a stone which appeared to have been upright and then through time fell over downhill. I believe that this is an unrecorded stone set at the corner many years ago. We have found other unrecorded stones set at government corners in this part of the county before. We set an iron bar and cap at the corner. The stone was set on the East side of the iron bar. The bar is the corner. I accepted the stone at the old occupied corner as the best available evidence of the original govt.cor.

Describe or show any material discrepancy between the location of the restored corner and that of the corner previously restored or reestablished.

NONE KNOWN.

RECORD OF DURABLE WITNESS MONUMENTS

NO	DESCRIPTION	MAGNETIC BEARING	GROUND DIST.'s DISTANCE
1	SET A NAIL IN S.-SIDE OF A 3-3/4" HICKORY	WEST ±	5.46 FT.
2	SET A NAIL IN N.W.-SIDE OF A 13-1/2" OAK	N 21° E	13.70 FT.
3	SET A NAIL IN S.W.-SIDE OF A 23" OAK	S 38° E	13.98 FT.
4	SET A 3/4"x30" IRON BAR WITH AN ALUMINUM CAP	S 05°18'31"E (GRID)	124.06 FT.

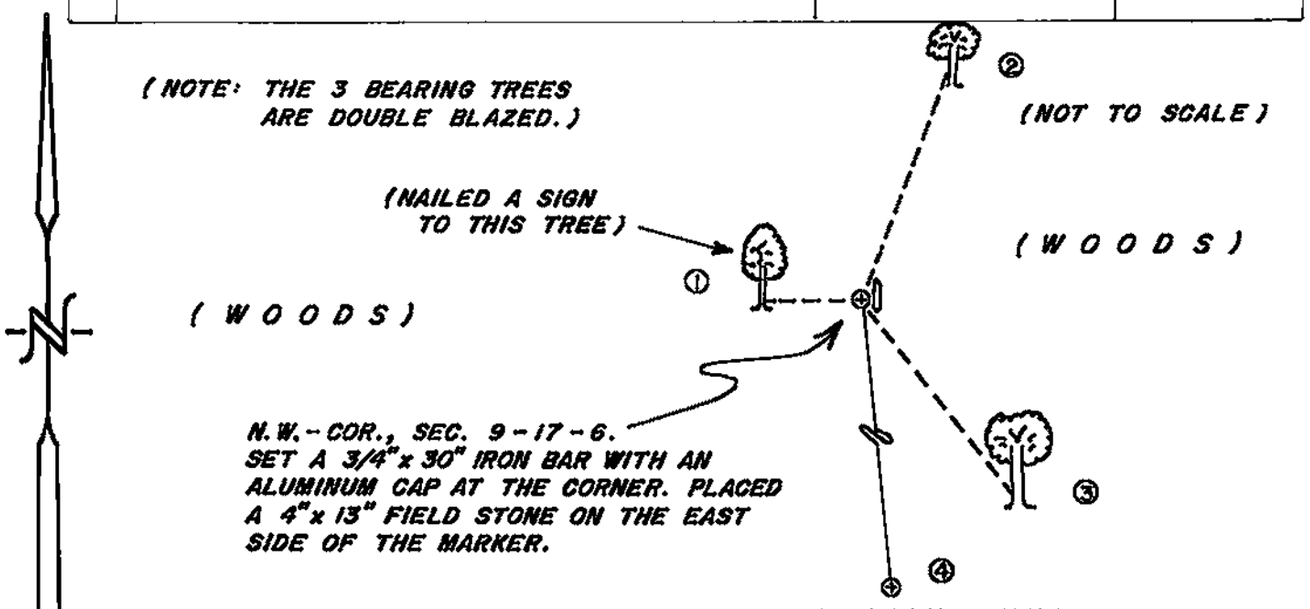

PLAN VIEW DRAWING OF REFERENCE TIES

MAP SHOWING DISTANCE AND DIRECTION TO OTHER PUBLIC LAND SURVEY CORNERS USED FOR REESTABLISHING THE CORNER

(GRID BEARINGS & DISTANCES)
(GRID FACTOR: 0.9999346)
(NOT TO SCALE)

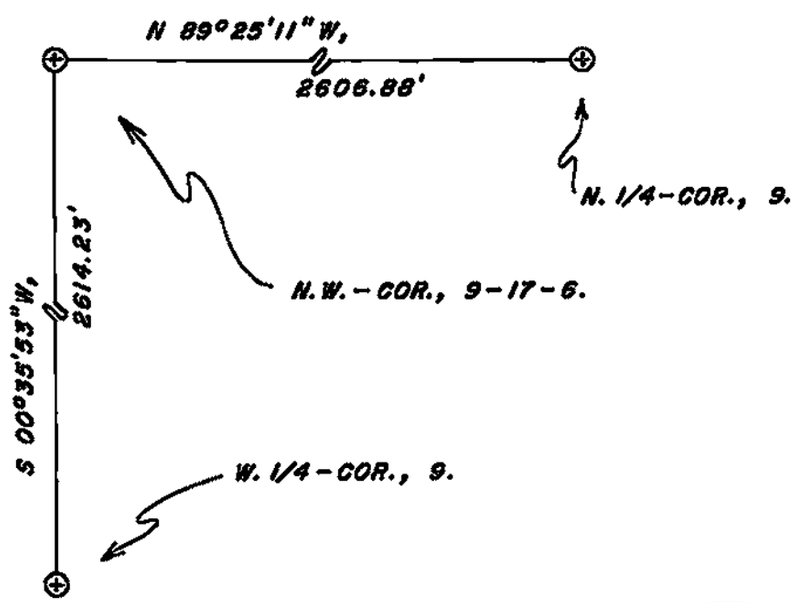

I, WILLIAM C. JUNG, COUNTY SURVEYOR
HEREBY CERTIFY THAT THE CORNER LOCATION SHOWN ON THIS RECORD WAS DETERMINED BY ME OR UNDER MY DIRECTION AND CONTROL AND THAT THIS U. S. PUBLIC LAND SURVEY MONUMENT RECORD IS CORRECT AND COMPLETE TO THE BEST OF MY KNOWLEDGE AND BELIEF.

William C. Jung — 11/16/01
Signature — Date

WISCONSIN
WILLIAM C. JUNG
S-1323
ONALASKA, WIS.
LAND SURVEYOR

Seal