21706060000

U. S. PUBLIC LAND SURVEY MONUMENT RECORD

SECTION 6 T 17 N, R 6 W, TOWN OF HAMILTON

LA CROSSE COUNTY

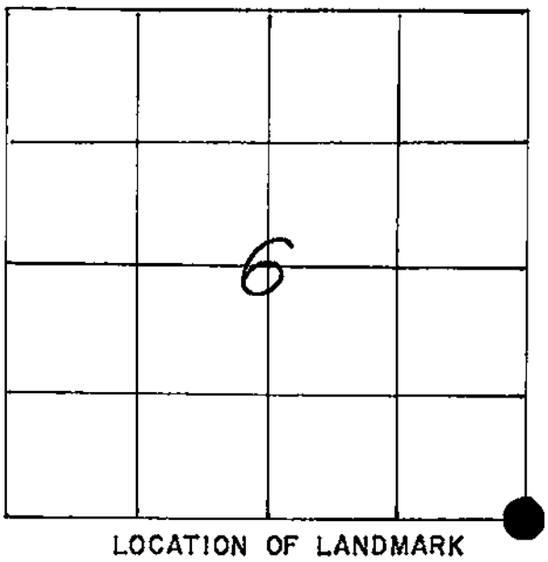

LOCATION OF LANDMARK

WISCONSIN COORDINATE SYSTEM
North
East
Theta Angle
Horiz. Order
Vert. Order
TYPE OF LANDMARK 3/4" x 30" IRON BAR.
BEARINGS ARE REFERENCED TO Assumed

CREW: WILLIAM C. JUNG
PETER F. FOLLANSBEE
DATE: 5/20/1997
11/5/98

Describe any record evidence, monument evidence, testimonial evidence or any other material evidence you considered and whether the monument was found or restored through acceptance of an obliterated evidence location.

We set a temporary corner at this point in May of last year. Further section work done this year shows that the temporary corner fits. I therefore accepted the old occupied corner as the best available evidence of the original government corner position. The corner is an iron bar embedded in a tree root. A wine bottle with a shell casing is buried with the iron bar. A post and sign were also set.

Describe or show any material discrepancy between the location of the restored corner and that of the corner previously restored or reestablished.

NONE KNOWN.

RECORD OF DURABLE WITNESS MONUMENTS

NO	DESCRIPTION	MAGNETIC BEARING	DISTANCE
1	SET A NAIL IN THE S.-SIDE 15" WHITE OAK	N 79° W	26.83 FT.
2	SET A NAIL IN THE NW-SIDE 11" WHITE OAK	N 23° E	27.65 FT.
3	SET A NAIL IN THE N.-SIDE 5-1/2" WHITE OAK	N 89° E	31.29 FT.
4	SET A NAIL IN THE SE-SIDE 13" HICKORY	S 50° W	12.00 FT.

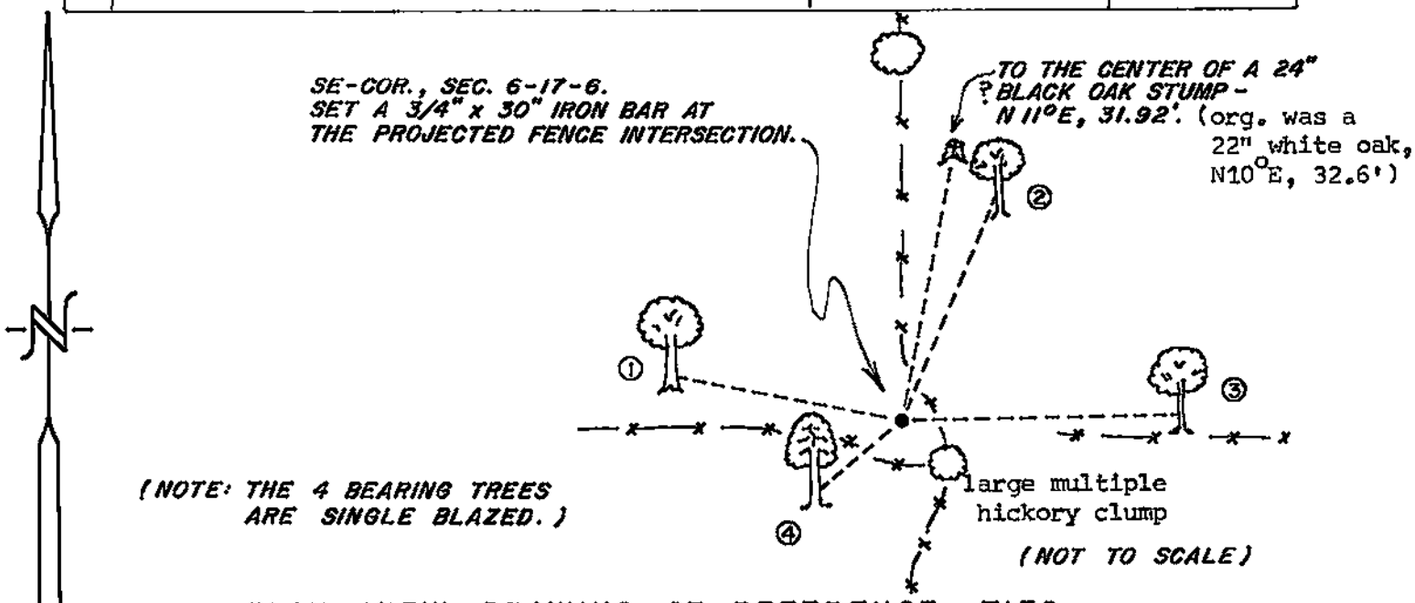

PLAN VIEW DRAWING OF REFERENCE TIES

MAP SHOWING DISTANCE AND DIRECTION TO OTHER PUBLIC LAND SURVEY CORNERS USED FOR REESTABLISHING THE CORNER

(not to scale)

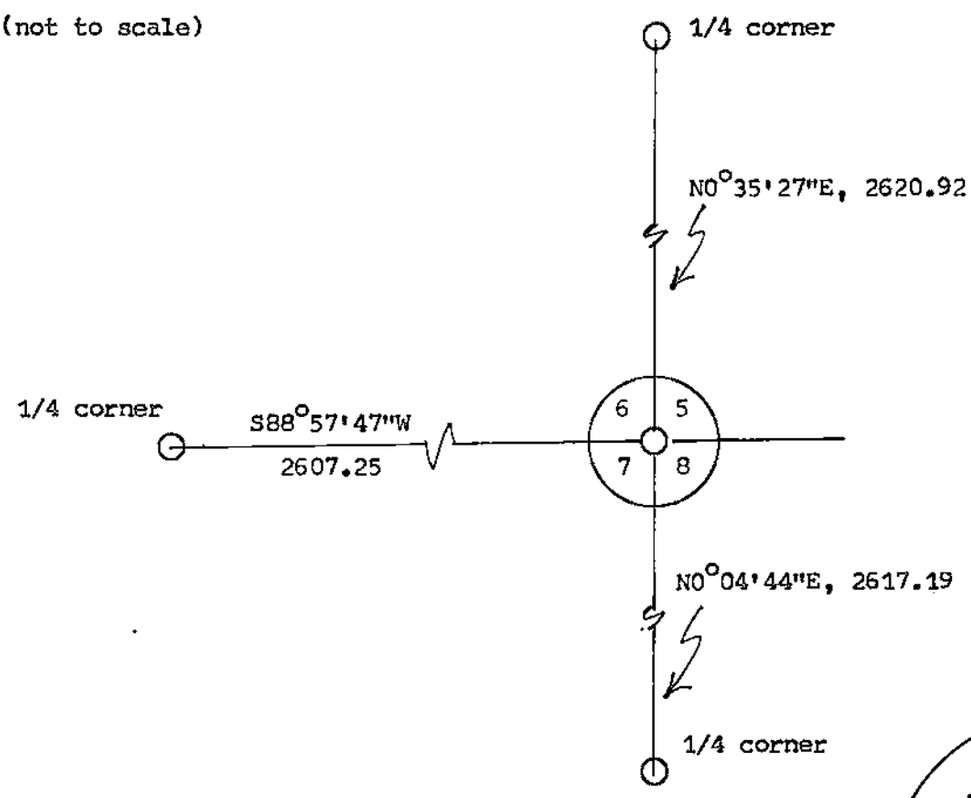

I, WILLIAM C. JUNG, COUNTY SURVEYOR
HEREBY CERTIFY THAT THE CORNER LOCATION SHOWN ON THIS RECORD WAS DETERMINED BY ME OR UNDER MY DIRECTION AND CONTROL AND THAT THIS U. S. PUBLIC LAND SURVEY MONUMENT RECORD IS CORRECT AND COMPLETE TO THE BEST OF MY KNOWLEDGE AND BELIEF.

William C. Jung — November 9, 1998
Signature — Date

Seal