NO. 63

21706070000

CERTIFIED LAND CORNER

STATE OF WISCONSIN)
COUNTY OF LA CROSSE) S.S.

CERTIFICATE

I, ROBERT M. LAMPMAN, do hereby certify that on the 6th day of MAY 1997, I found (evidence) ~~(xxxxxidxxxe)~~ of the NE corner of SECTION 18, T17 N. R 6 W. Fourth Principal Meridian, and I re-established said corner according to the Wisconsin Statutes as shown and described hereon.

Dated this 7th day of MAY 1997

ROBERT M. LAMPMAN R.L.S. S-1296

Title

WISCONSIN ROBERT M. LAMPMAN S-1296 DESOTO, WI LAND SURVEYOR Seal

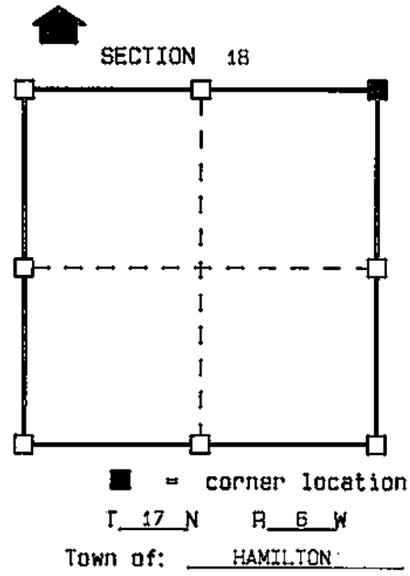

History of original corner establishment:

ORIGINAL CORNER BY N.E.WHITESIDE IN 1847.
NO RECORD OF ANY RESURVEYS.

Description of corner evidence found:

FOUND AND ACCEPTED STONE MONUMENT AT CORNER.

Description of corner and witness monuments, references and accessories used to perpetuate the original or re-established location of this corner:

Witnesses to corner location:

ROBERT M. LAMPMAN

SHAWN R. TORGERSON

Sketch:

NOTE: BLAZED ALL BEARING TREES.

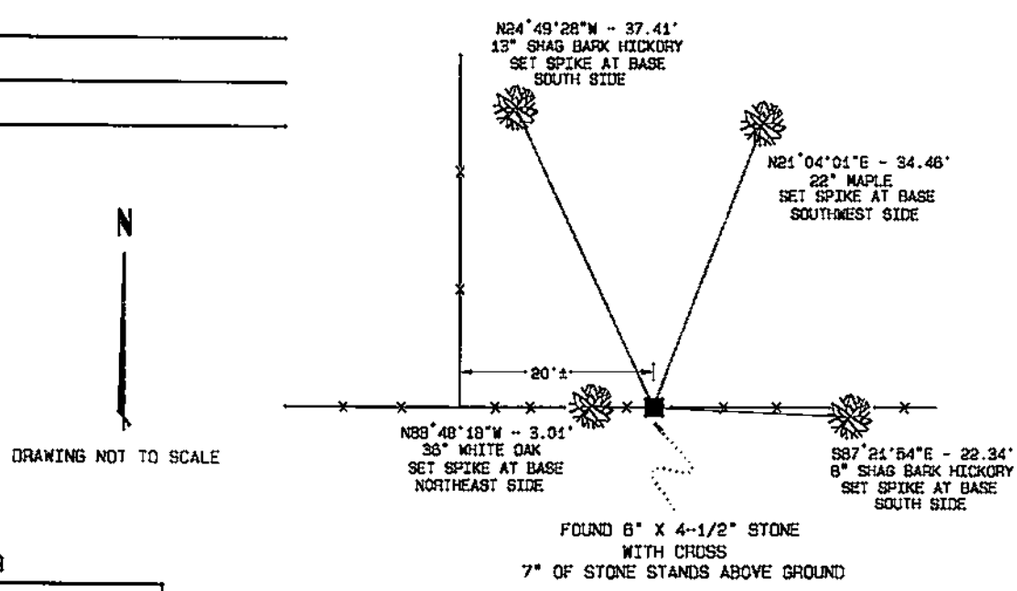

SURVEY CONTROL ORDER

Horizontal	
Vertical	

WISCONSIN COORDINATE SYSTEM

Corner	East (X)	North (Y)	Elevation (Z)	Zone
Control Sta. Name				

PAGE_____

DATA SHEET

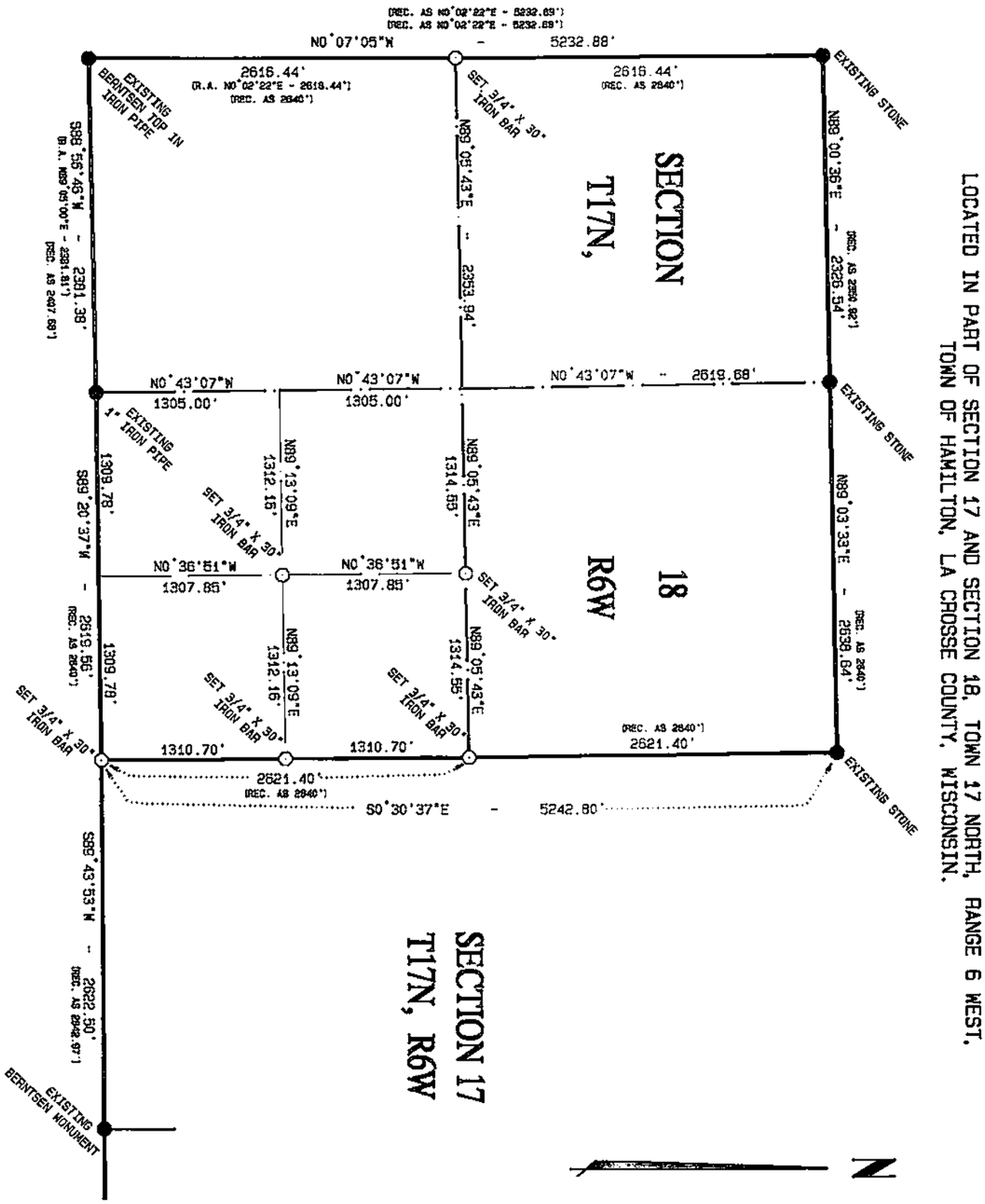
LOCATED IN PART OF SECTION 17 AND SECTION 18, TOWN 17 NORTH, RANGE 6 WEST,
TOWN OF HAMILTON, LA CROSSE COUNTY, WISCONSIN.
SECTION 17
T17N, R6W
SECTION 18
T17N, R6W
N
EXISTING BERNTSEN MONUMENT
EXISTING BERNTSEN TOP IN IRON PIPE
EXISTING STONE
1" EXISTING IRON PIPE
SET 3/4" X 30" IRON BAR
S89°43'53"W - 2622.50'
(REC. AS 2642.97')
S89°55'45"W - 2381.38'
(R.A. N89°01'00"E - 2381.81')
(REC. AS 2407.69')
S89°20'37"W - 2619.56'
(REC. AS 2640')
S0°30'37"E - 5242.80'
2621.40'
(REC. AS 2640')
1310.70'
1309.78'
N0°36'51"W
1307.85'
N0°43'07"W
1305.00'
N89°13'09"E
1312.16'
N89°05'43"E
1314.55'
2353.94'
2616.44'
(R.A. N0°02'22"E - 2618.44')
(REC. AS 2640')
N0°07'05"W - 5232.88'
(REC. AS N0°02'22"E - 5232.69')
N89°00'35"E - 2326.54'
(REC. AS 2650.92')
N89°03'33"E - 2639.64'
(REC. AS 2640')
N0°43'07"W - 2619.68'