21706092020

U. S. PUBLIC LAND SURVEY MONUMENT RECORD

SECTION 9 T 17 N, R 6 W, TOWN OF HAMILTON/FARMINGTON

LA CROSSE COUNTY

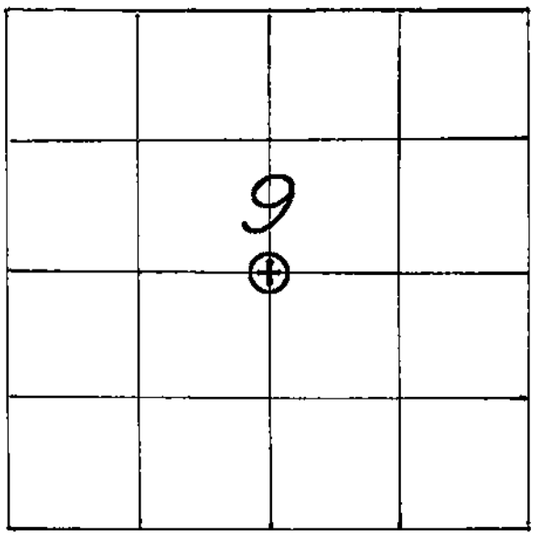

LOCATION OF LANDMARK

CREW: WILLIAM C. JUNG
PETER F. FOLLANSBEE

DATE: 7/20/2001

WISCONSIN COORDINATE SYSTEM	
North	717,745.415
East	1,678,377.855
Theta Angle	
Horiz. Order	
Vert. Order	
DATUM:	NAD 1983('91)

TYPE OF LANDMARK
3/4"x 30" IRON BAR WITH ALUMINUM CAP.

BEARINGS ARE REFERENCED TO
GRID NORTH AS PER SECTION DATA.

Describe any record evidence, monument evidence, testimonial evidence or any other material evidence you considered and whether the monument was found or restored through acceptance of an obliterated evidence location.

This corner was set "by law" at the intersection of the 1/4 lines.

Describe or show any material discrepancy between the location of the restored corner and that of the corner previously restored or reestablished.

NONE KNOWN.

RECORD OF DURABLE WITNESS MONUMENTS

NO	DESCRIPTION	GRID NORTH BEARING	GROUND DIST.'S DISTANCE
1	EX. NAIL BY BAKER's FARM, WEST OF TOOL SHED	S 44°47'00"W	488.32 FT.
2	SET A 12" SPIKE IN THE ROAD CENTERLINE	N 89°19'48"W	122.27 FT.
3	EX. IRON PIPE WEST OF THE ROAD	N 26°11'34"W	713.08 FT.
4	EX. SPIKE ON NORTH SIDE OF ROAD, N.E. OF DR'WAY	S 04°33'47"W	247.15 FT.

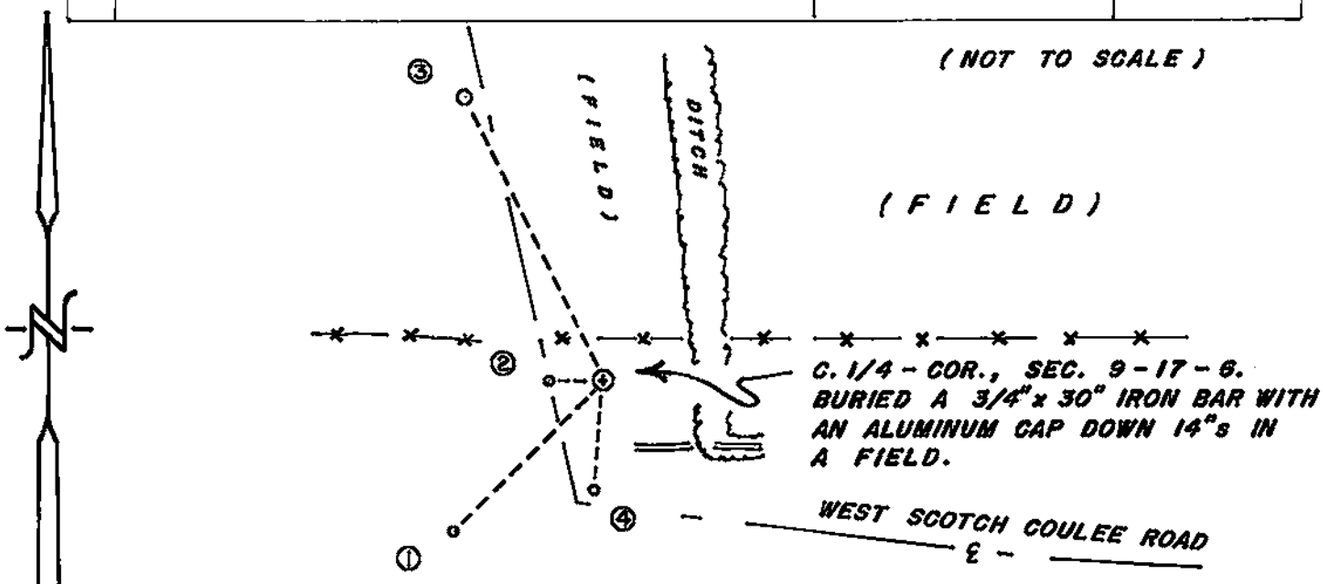

PLAN VIEW DRAWING OF REFERENCE TIES

MAP SHOWING DISTANCE AND DIRECTION TO OTHER PUBLIC LAND SURVEY CORNERS USED FOR REESTABLISHING THE CORNER

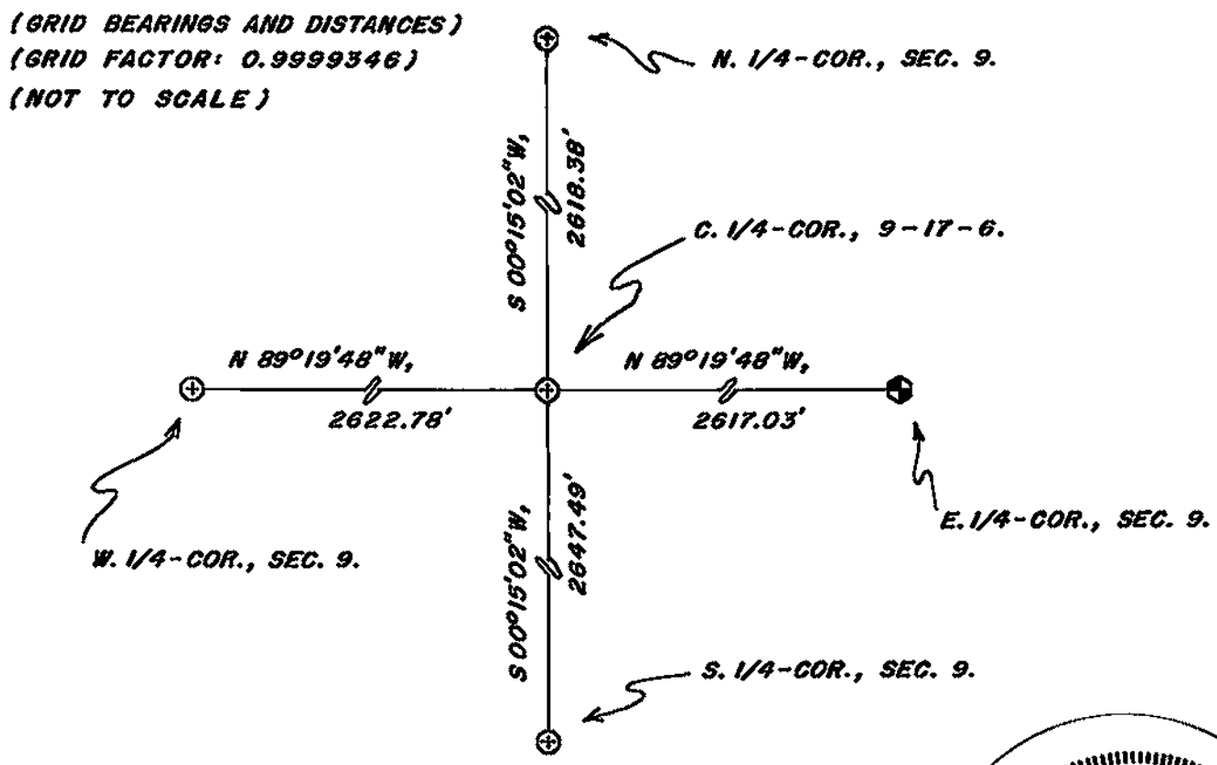

I, WILLIAM C. JUNG, COUNTY SURVEYOR
HEREBY CERTIFY THAT THE CORNER LOCATION SHOWN ON THIS RECORD WAS DETERMINED BY ME OR UNDER MY DIRECTION AND CONTROL AND THAT THIS U. S. PUBLIC LAND SURVEY MONUMENT RECORD IS CORRECT AND COMPLETE TO THE BEST OF MY KNOWLEDGE AND BELIEF.

William C. Jung — 11/16/01
Signature — Date

WISCONSIN
WILLIAM C. JUNG
S-1323
ONALASKA, WIS.
LAND SURVEYOR

Seal