NO. 57

21706100000

U. S. PUBLIC LAND SURVEY MONUMENT RECORD

SECTION 10 T 17 N, R 6 W, TOWN OF HAMILTON

LA CROSSE COUNTY

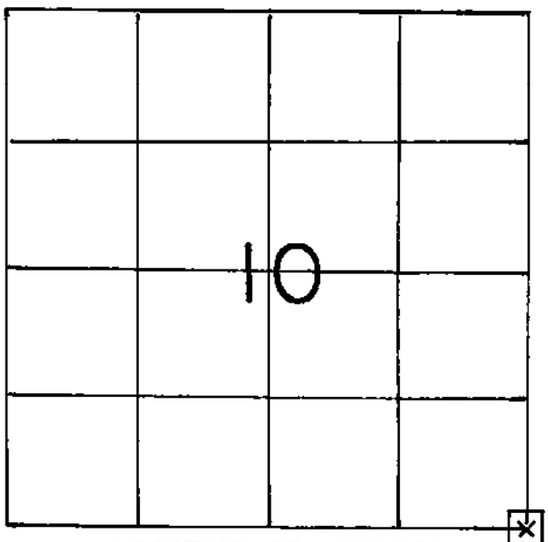

LOCATION OF LANDMARK

WISCONSIN COORDINATE SYSTEM
North
East
Theta Angle
Horiz. Order
Vert. Order

TYPE OF LANDMARK
Existing Fieldstone with "X" on top.

BEARINGS ARE REFERENCED TO
True North

Crew: WILLIAM C. JUNG
PETER F. FOLLANSBEE

Date: 4/09/1992
9/02/1994

Describe any record evidence, monument evidence, testimonial evidence or any other material evidence you considered and whether the monument was found or restored through acceptance of an obliterated evidence location.

I found an old fieldstone at the occupied corner and accepted it as the best available evidence of the original government corner position. Also, the original government tie distance West to the creek fits.

Describe or show any material discrepancy between the location of the restored corner and that of the corner previously restored or reestablished.

None Known.

RECORD OF DURABLE WITNESS MONUMENTS

NO	DESCRIPTION	MAGNETIC BEARING	DISTANCE
1	Set P.K. Nail in S.-side 13" Oak	N 87° W	Sl.= 68.18'
2	Set P.K. Nail in E.-side 14" Black Oak	N 08° E	25.06 Ft.
3	Set P.K. Nail in SE-side 6" Hickory	N 46° E	11.19 Ft.
4	Set P.K. Nail in NE-side 10" Hickory	S 18° E	22.53 Ft.

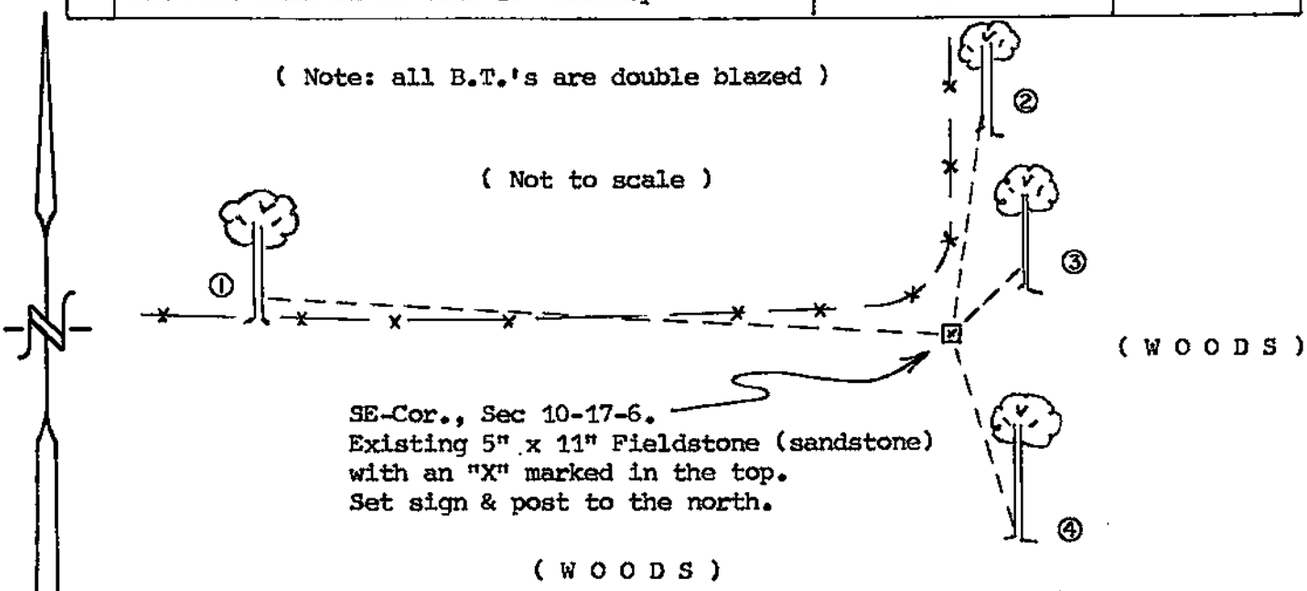

PLAN VIEW DRAWING OF REFERENCE TIES

MAP SHOWING DISTANCE AND DIRECTION TO OTHER PUBLIC LAND SURVEY CORNERS USED FOR REESTABLISHING THE CORNER

(not to scale)

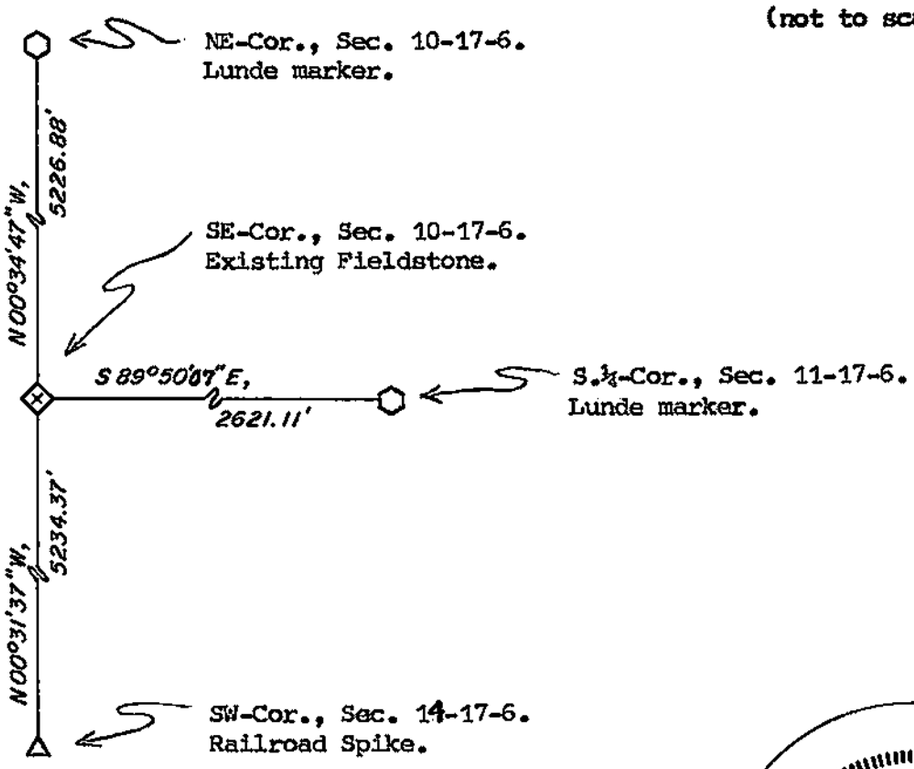

I, William C. Jung, County Surveyor
HEREBY CERTIFY THAT THE CORNER LOCATION SHOWN ON THIS RECORD WAS DETERMINED BY ME OR UNDER MY DIRECTION AND CONTROL AND THAT THIS U. S. PUBLIC LAND SURVEY MONUMENT RECORD IS CORRECT AND COMPLETE TO THE BEST OF MY KNOWLEDGE AND BELIEF.

William C. Jung
Signature

2/6/95
Date

WISCONSIN
WILLIAM C. JUNG
S-1323
ONALASKA, WIS.
LAND SURVEYOR

Seal