NO. 52

21706122000

U. S. PUBLIC LAND SURVEY MONUMENT RECORD

SECTION 12 **T** 17 **N, R** 6 **W, TOWN OF** HAMILTON

LA CROSSE COUNTY

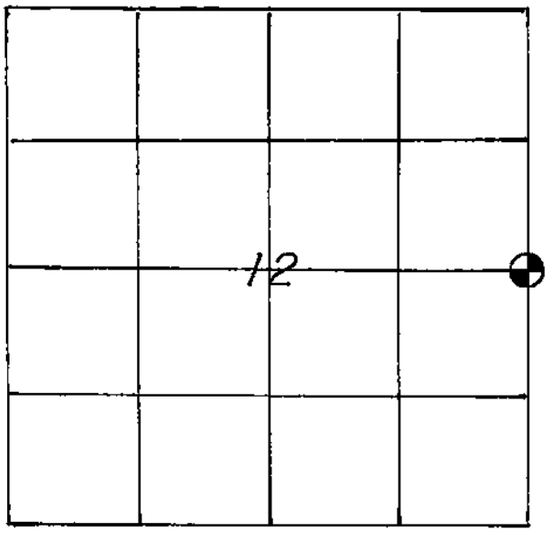

LOCATION OF LANDMARK

WISCONSIN COORDINATE SYSTEM
North
East
Theta Angle
Horiz. Order
Vert. Order
TYPE OF LANDMARK
~~1¼" IRON PIPE~~ Lunde marker
BEARINGS ARE REFERENCED TO
True

DATE: 12-15-86
CREW: BILL JUNG, PERRY DAHL

Date: 5/3/95
Crew: Bill Jung, Peter Follansbee

Describe any record evidence, monument evidence, testimonial evidence or any other material evidence you considered and whether the monument was found or restored through acceptance of an obliterated evidence location.

GREG Hofmeister set an iron pipe at this corner on November 12, 1983. I accepted this pipe as the best available evidence of the original government corner position.

5/3/95 - We replaced the iron pipe with a brass capped Lunde marker and buried a bottle with it. Set a sign and post to the West of the marker and a steel fence post to the South.

Describe or show any material discrepancy between the location of the restored corner and that of the corner previously restored or reestablished.

None known.

RECORD OF DURABLE WITNESS MONUMENTS

NO	DESCRIPTION	MAGNETIC BEARING	DISTANCE
1	NAIL IN DOUBLE-BLAZED 10" OAK	N38°W	11.66'
2	NAIL IN DOUBLE-BLAZED 4" HICKORY	N10°W	18.67'
3	NAIL IN DOUBLE-BLAZED 4" HICKORY	N27°E	10.68'
4	NAIL IN DOUBLE-BLAZED 7" WHITE OAK	S13°W	11.30'

(Each distance is to an existing nail and disk.)

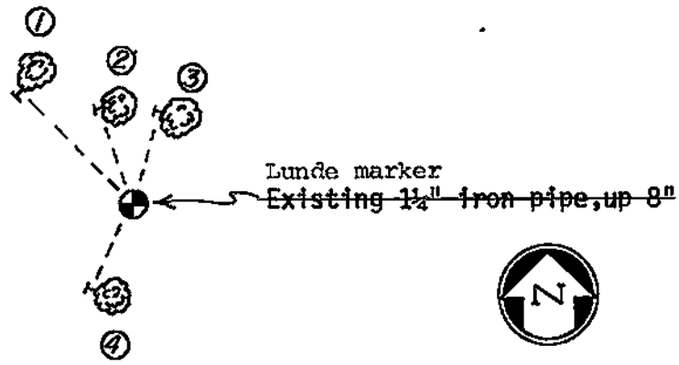

(not to scale)

PLAN VIEW DRAWING OF REFERENCE TIES

MAP SHOWING DISTANCE AND DIRECTION TO OTHER PUBLIC LAND SURVEY CORNERS USED FOR REESTABLISHING THE CORNER

(not to scale)

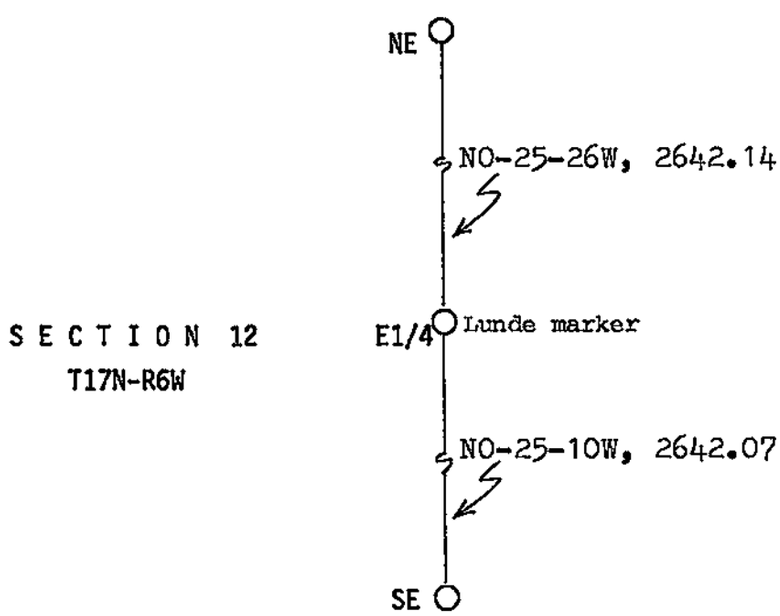

I, William C. Jung, ~~Deputy~~ County Surveyor,

HEREBY CERTIFY THAT THE CORNER LOCATION SHOWN ON THIS RECORD WAS DETERMINED BY ME OR UNDER MY DIRECTION AND CONTROL AND THAT THIS U. S. PUBLIC LAND SURVEY MONUMENT RECORD IS CORRECT AND COMPLETE TO THE BEST OF MY KNOWLEDGE AND BELIEF.

William C. Jung — December 31, 1986

Signature — Date

Revised: 2/2/96 WCJ

Seal