NO. 143

21707250000

U. S. PUBLIC LAND SURVEY MONUMENT RECORD

SECTION 30 T 17 N, R 6 W, TOWN OF Hamilton

LA CROSSE COUNTY

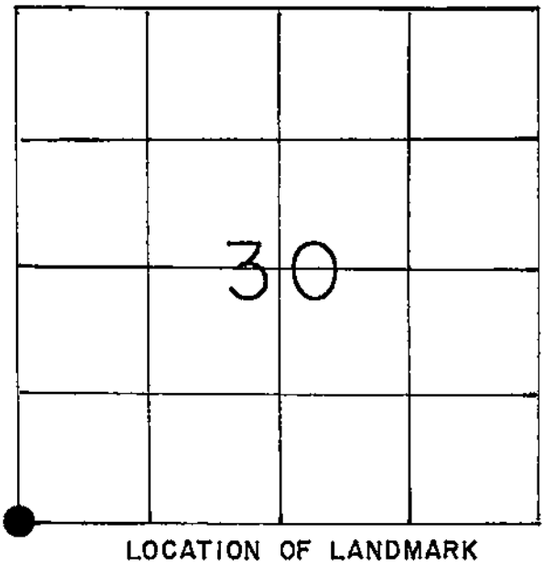

LOCATION OF LANDMARK

WISCONSIN COORDINATE SYSTEM
North
East
Theta Angle
Horiz. Order
Vert. Order
TYPE OF LANDMARK Berntsen
BEARINGS ARE REFERENCED TO Magnetic as per 1979 survey by Sime

Crew: William Jung
Perry Dahl
9/26/85

Describe any record evidence, monument evidence, testimonial evidence or any other material evidence you considered and whether the monument was found or restored through acceptance of an obliterated evidence location.

I found an old stone monument at the occupied corner. Joe Murphy used this stone in a survey for Gundersen in 1979. Bob Chalsma used the stone for surveys this year and in 1984. The stone was in very poor condition, so I removed it and replaced it with a Berntsen marker. The corner is just West of the tie post. I piled the pieces of stone around the Berntsen.

Describe or show any material discrepancy between the location of the restored corner and that of the corner previously restored or reestablished.

None known.

RECORD OF DURABLE WITNESS MONUMENTS

NO	DESCRIPTION	BEARING	DISTANCE
1	Nail in 12" double blazed oak	S10°W	24.10
2	Nail in 10" double blazed white oak	S18°E	9.88
3	Nail in 18" double blazed white oak	S43°E	20.84
4	Nail in 9" double blazed white oak	S85°E	13.58

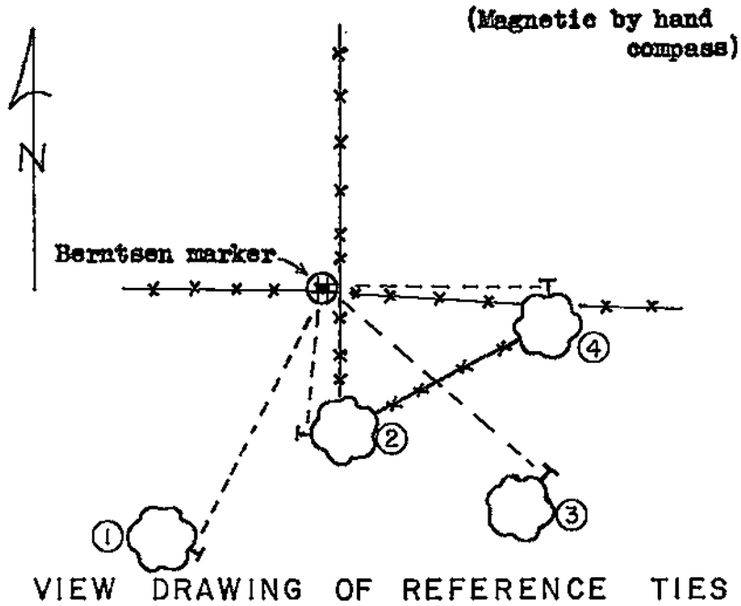

PLAN VIEW DRAWING OF REFERENCE TIES

MAP SHOWING DISTANCE AND DIRECTION TO OTHER PUBLIC LAND SURVEY CORNERS USED FOR REESTABLISHING THE CORNER

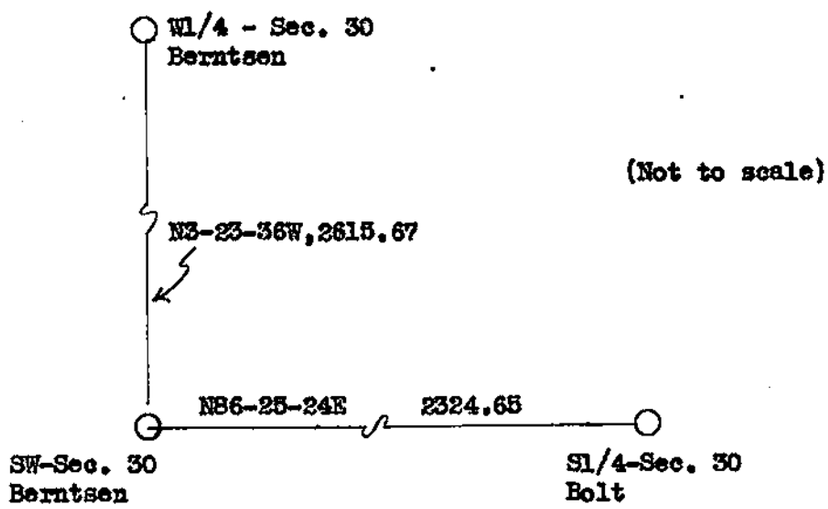

I, William C. Jung, Deputy County Surveyor,
HEREBY CERTIFY THAT THE CORNER LOCATION SHOWN ON THIS RECORD WAS DETERMINED BY ME OR UNDER MY DIRECTION AND CONTROL AND THAT THIS U. S. PUBLIC LAND SURVEY MONUMENT RECORD IS CORRECT AND COMPLETE TO THE BEST OF MY KNOWLEDGE AND BELIEF.

William C. Jung — 10/9/85
Signature — Date



Seal