No. 144

21707362000

U. S. PUBLIC LAND SURVEY MONUMENT RECORD

SECTION 31 T 17 N, R 6 W, TOWN OF HAMILTON

LA CROSSE COUNTY

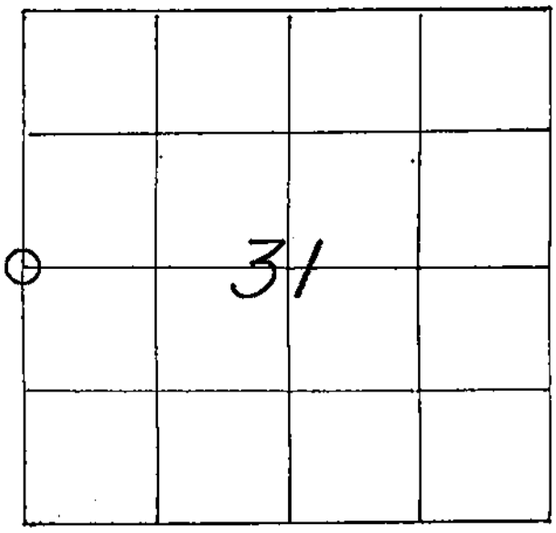

LOCATION OF LANDMARK

CREW: WILLIAM C. JUNG
PETER F. FOLLANSBEE

DATE: 7/06/1998

WISCONSIN COORDINATE SYSTEM
North
East
Theta Angle
Horiz. Order
Vert. Order
TYPE OF LANDMARK 2-1/2" IRON PIPE.
BEARINGS ARE REFERENCED TO

Describe any record evidence, monument evidence, testimonial evidence or any other material evidence you considered and whether the monument was found or restored through acceptance of an obliterated evidence location.

Rodney Maxwell set an iron pipe at the computed 1/4 corner. I accepted his location and tied off the pipe.

Describe or show any material discrepancy between the location of the restored corner and that of the corner previously restored or reestablished.

None known.

RECORD OF DURABLE WITNESS MONUMENTS

NO	DESCRIPTION	BEARING (MAGNETIC)	DISTANCE
1	NAIL IN THE N.W.-SIDE 19" OAK	S 40° W	20.02 FT.
2	EX. P.K. NAIL IN LOWER BLAZE OF 27" OAK	S 85° W	22.68 FT.
3	EX. P.K. NAIL IN LOWER BLAZE OF 14" OAK	N 15° W	14.51 FT.
4	NAIL IN THE N.W.-SIDE 9-1/2" OAK	N 36° E	9.41 FT.

(NOT TO SCALE)

(NOTE: THE FOUR BEARING TREES ARE DOUBLE BLAZED.)

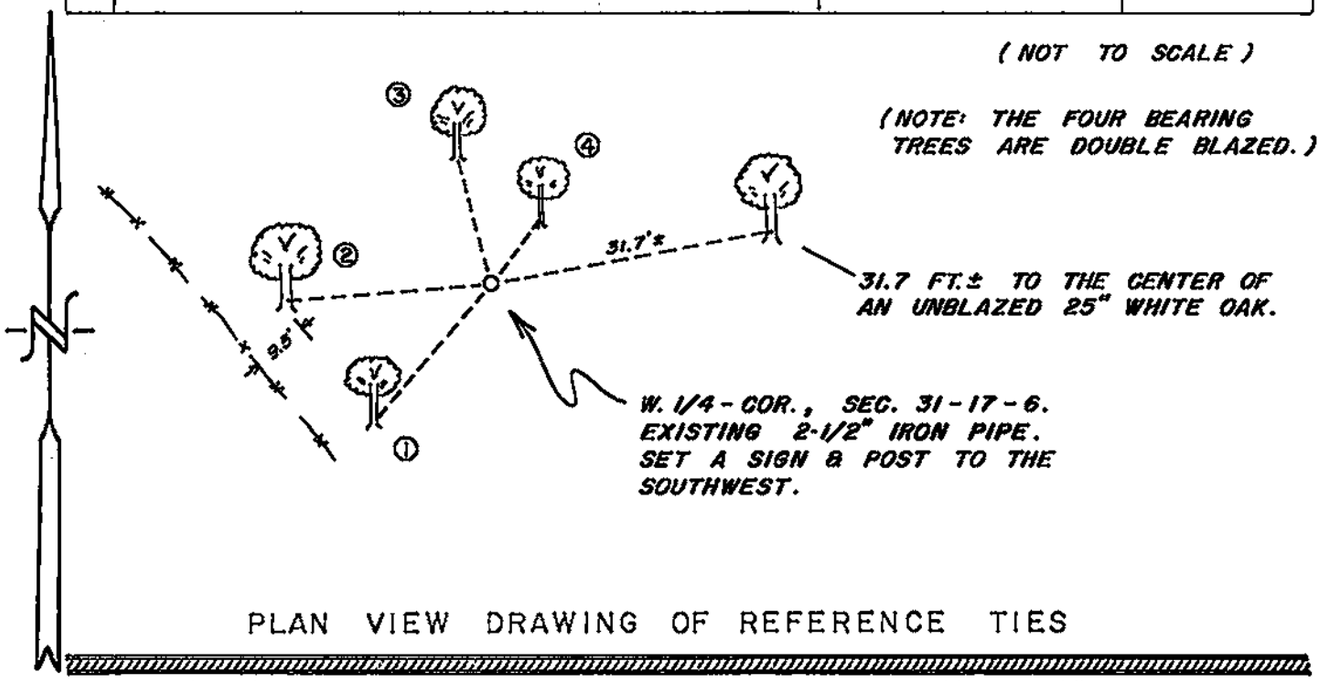

PLAN VIEW DRAWING OF REFERENCE TIES

MAP SHOWING DISTANCE AND DIRECTION TO OTHER PUBLIC LAND SURVEY CORNERS USED FOR REESTABLISHING THE CORNER

No section measurements were made by me at this time. This position was confirmed by others with previous survey work.

I, WILLIAM C. JUNG, COUNTY SURVEYOR

HEREBY CERTIFY THAT THE CORNER LOCATION SHOWN ON THIS RECORD WAS DETERMINED BY ME OR UNDER MY DIRECTION AND CONTROL AND THAT THIS U. S. PUBLIC LAND SURVEY MONUMENT RECORD IS CORRECT AND COMPLETE TO THE BEST OF MY KNOWLEDGE AND BELIEF.

William C. Jung — 2/24/99

Signature — Date



Seal