NO. 83

21707150000

U. S. PUBLIC LAND SURVEY MONUMENT RECORD

SECTION 23 T 17 N, R 7 W, TOWN OF ONALASKA

LA CROSSE COUNTY

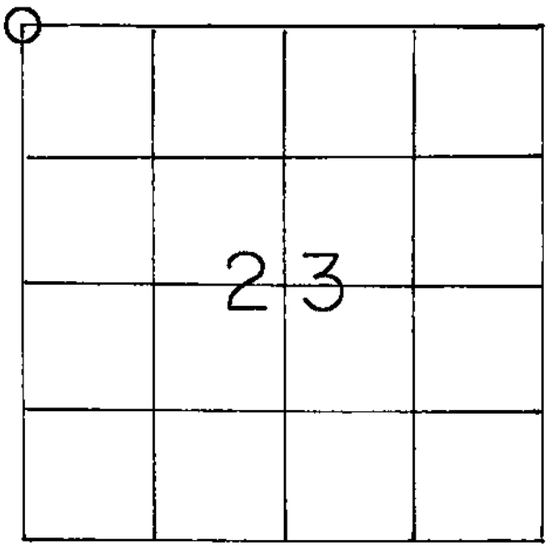

LOCATION OF LANDMARK

WISCONSIN COORDINATE SYSTEM
North
East
Theta Angle
Horiz. Order
Vert. Order
TYPE OF LANDMARK 1-7/8" x 4' I.P. over ex. I.P.
BEARINGS ARE REFERENCED TO GRID NORTH

Crew: WILLIAM C. JUNG
PETER F. FOLLANSBEE
Date: 9/23/1996

Describe any record evidence, monument evidence, testimonial evidence or any other material evidence you considered and whether the monument was found or restored through acceptance of an obliterated evidence location.

Van Loon was at this corner in 1933. Local residents talked about a marker at this corner. I found an iron that appears to fit Van Loon's notes. Based on his notes, local testimony, and section measurements, I feel that this old iron is at the corner and I accepted it as such. I set an iron pipe by the existing iron which was bent.

Describe or show any material discrepancy between the location of the restored corner and that of the corner previously restored or reestablished.

None known.

RECORD OF DURABLE WITNESS MONUMENTS

NO	DESCRIPTION	MAGNETIC BEARING	DISTANCE
1	Northeast corner of stone barn founda'n	S 79°W	54.80 Ft.
2	Set P.K. Nail in SE-side 8" Ash?	N 43°E	Sl.=34.40'
3	Set P.K. Nail in NE-side 10" Nut tree	S 52°E	Sl.=29.59'
4	Set P.K. Nail in E.-side 10" Elm	S 32°E	Sl.=36.16'

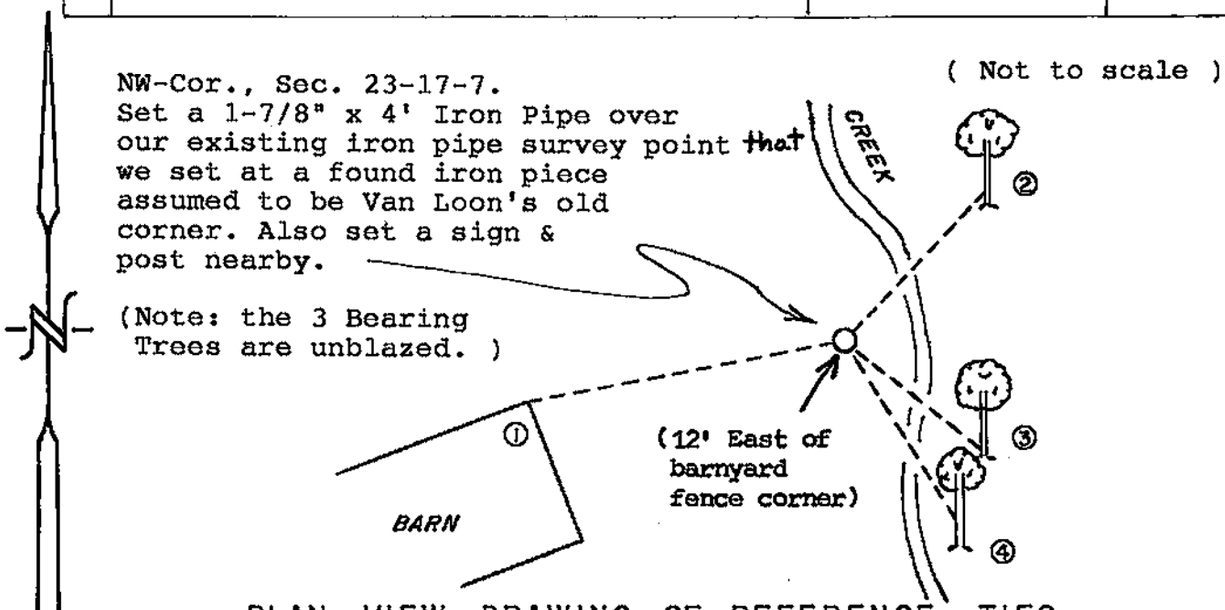

PLAN VIEW DRAWING OF REFERENCE TIES

MAP SHOWING DISTANCE AND DIRECTION TO OTHER PUBLIC LAND SURVEY CORNERS USED FOR REESTABLISHING THE CORNER

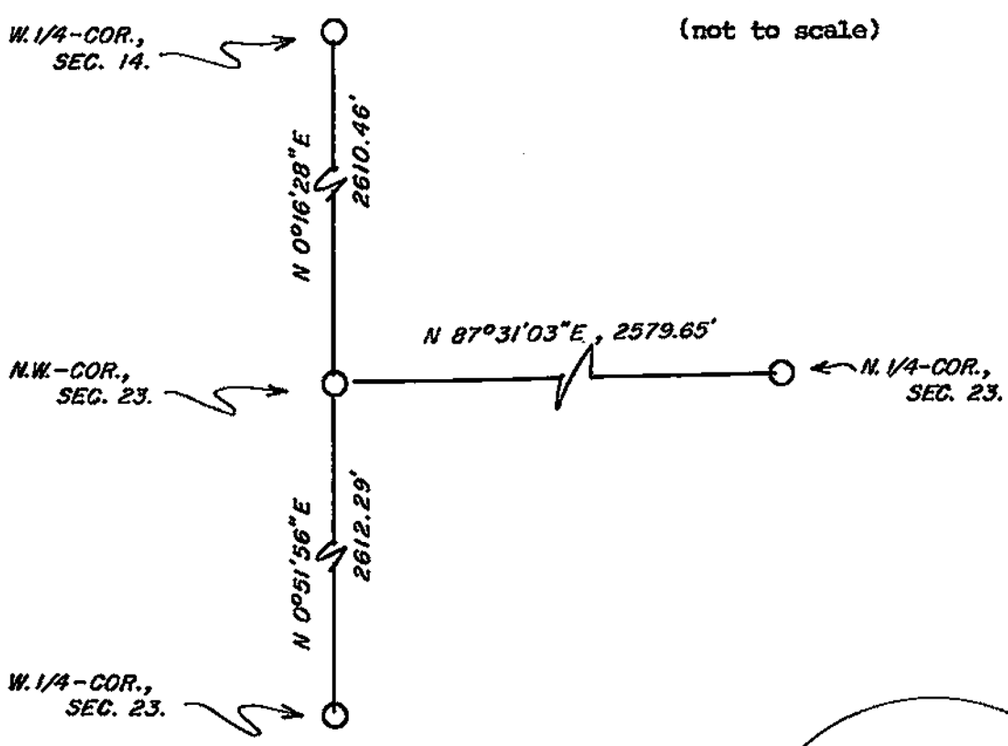

I, William C. Jung, County Surveyor
HEREBY CERTIFY THAT THE CORNER LOCATION SHOWN ON THIS RECORD WAS DETERMINED BY ME OR UNDER MY DIRECTION AND CONTROL AND THAT THIS U. S. PUBLIC LAND SURVEY MONUMENT RECORD IS CORRECT AND COMPLETE TO THE BEST OF MY KNOWLEDGE AND BELIEF.

William C. Jung — 1/3/97

Signature — Date



Seal