NO. 18SR

21707180010

U. S. PUBLIC LAND SURVEY MONUMENT RECORD

SECTION 18 T 17 N, R 7 W, TOWN OF Onalaska

LA CROSSE COUNTY

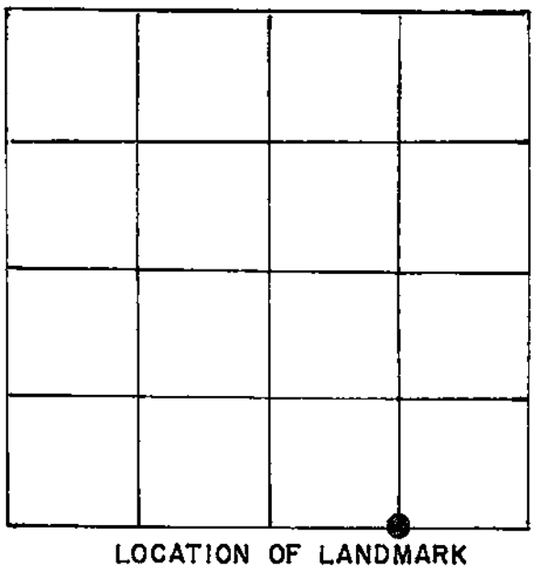

LOCATION OF LANDMARK

WISCONSIN COORDINATE SYSTEM
North
East
Theta Angle
Horiz. Order
Vert. Order
TYPE OF LANDMARK
3/4" X 30" round iron bar
BEARINGS ARE REFERENCED TO
Grid North

Describe any record evidence, monument evidence, testimonial evidence or any other material evidence you considered and whether the monument was found or restored through acceptance of an obliterated evidence location.

Found no evidence that the corner was ever established. Occupational evidence exists. Established the corner one half the distance and on line between the S¼ Corner and the SE Corner. No witnesses or material nearby to tie to.

Describe or show any material discrepancy between the location of the restored corner and that of the corner previously restored or reestablished.

RECORD OF DURABLE WITNESS MONUMENTS

NO	DESCRIPTION	BEARING	DISTANCE
1	3/4" rebar with cap set by the Wis. DOT for control point.	N 27° 50' 16" W	1203.83'
2	Corner #14, a 3/4" iron bar	N 00° 22' 15" W	1317.94'
3	SE Corner of Section 18, a La Crosse Co. monument.	S 89° 53' 10" E	1306.25'
4	S¼ Corner of Section 18, a La Crosse Co. monument.	N 89° 53' 10" W	1306.25'

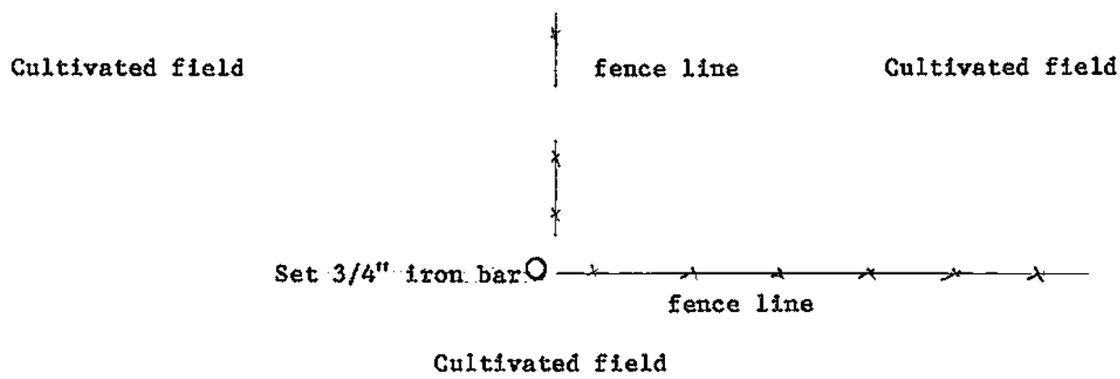

PLAN VIEW DRAWING OF REFERENCE TIES

MAP SHOWING DISTANCE AND DIRECTION TO OTHER PUBLIC LAND SURVEY CORNERS USED FOR REESTABLISHING THE CORNER

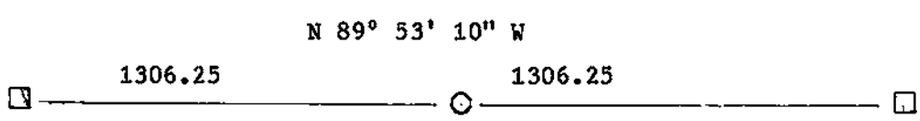

I, Ronald R. Hayden

HEREBY CERTIFY THAT THE CORNER LOCATION SHOWN ON THIS RECORD WAS DETERMINED BY ME OR UNDER MY DIRECTION AND CONTROL AND THAT THIS U. S. PUBLIC LAND SURVEY MONUMENT RECORD IS CORRECT AND COMPLETE TO THE BEST OF MY KNOWLEDGE AND BELIEF.

Ronald R. Hayden 7/15/88

Signature Date



Seal