NO. 96

**21707202000**

# U. S. PUBLIC LAND SURVEY MONUMENT RECORD

SECTION 21 T 17 N, R 7 W, TOWN OF ONALASKA

LA CROSSE COUNTY

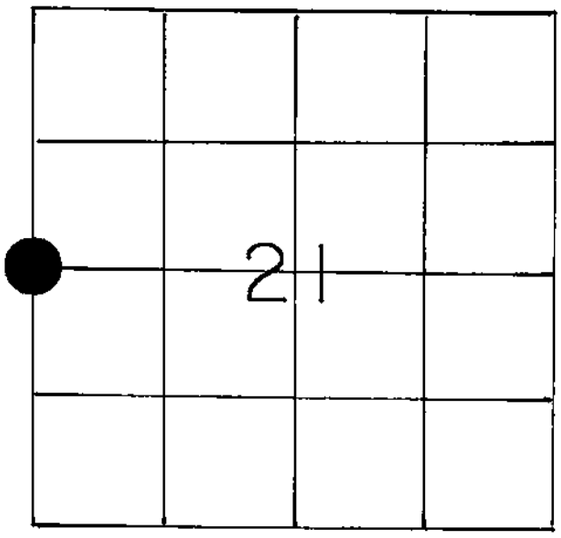


LOCATION OF LANDMARK

| WISCONSIN COORDINATE SYSTEM |
|---|
| North |
| East |
| Theta Angle |
| Horiz. Order |
| Vert. Order |
| |
| TYPE OF LANDMARK |
| SET BRASS CAP LUNDE MARKER ( FLUSH ) |
| BEARINGS ARE REFERENCED TO |
| ASSUMED BEARINGS |

CREW: WILLIAM C. JUNG
PETER F. FOLLANSBEE

11-30-1987

Describe any record evidence, monument evidence, testimonial evidence or any other material evidence you considered and whether the monument was found or restored through acceptance of an obliterated evidence location.

I found an iron pipe at the old occupied fence corner. This pipe had been used as the cor. in several previous surveys. I accepted this location as the best available evidence of the original government corner position and replaced the iron pipe with a brass capped Lunde Marker.

Describe or show any material discrepancy between the location of the restored corner and that of the corner previously restored or reestablished.

NONE KNOWN

## RECORD OF DURABLE WITNESS MONUMENTS

| NO | DESCRIPTION | BEARING | DISTANCE |
|---|---|---|---|
| 1 | SET P.K. NAIL IN 12" HICKORY (DBL BLAZED) | WEST ± | 52.90 FT. |
| 2 | EXISTING 1" IRON PIPE BY STEEL FENCE POST | N 28°W (MAG.) | 69.96 FT. |
| 3 | EXISTING IRON PIPE IN FENCE ROW | S 89°52'28" E | 607.15 FT. |
| 4 | SET P.K. NAIL IN 8" OAK (DBL. BLAZED) | EAST ± | 20.52 FT. |

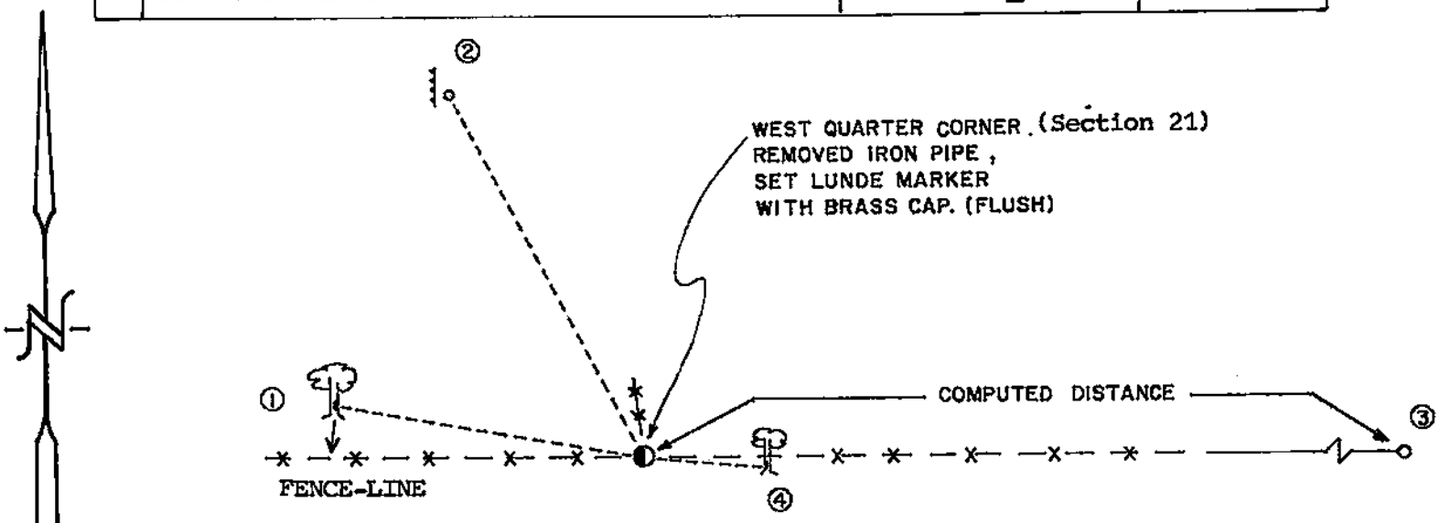


PLAN VIEW DRAWING OF REFERENCE TIES

MAP SHOWING DISTANCE AND DIRECTION TO OTHER PUBLIC LAND SURVEY CORNERS USED FOR REESTABLISHING THE CORNER

( NOT TO SCALE )

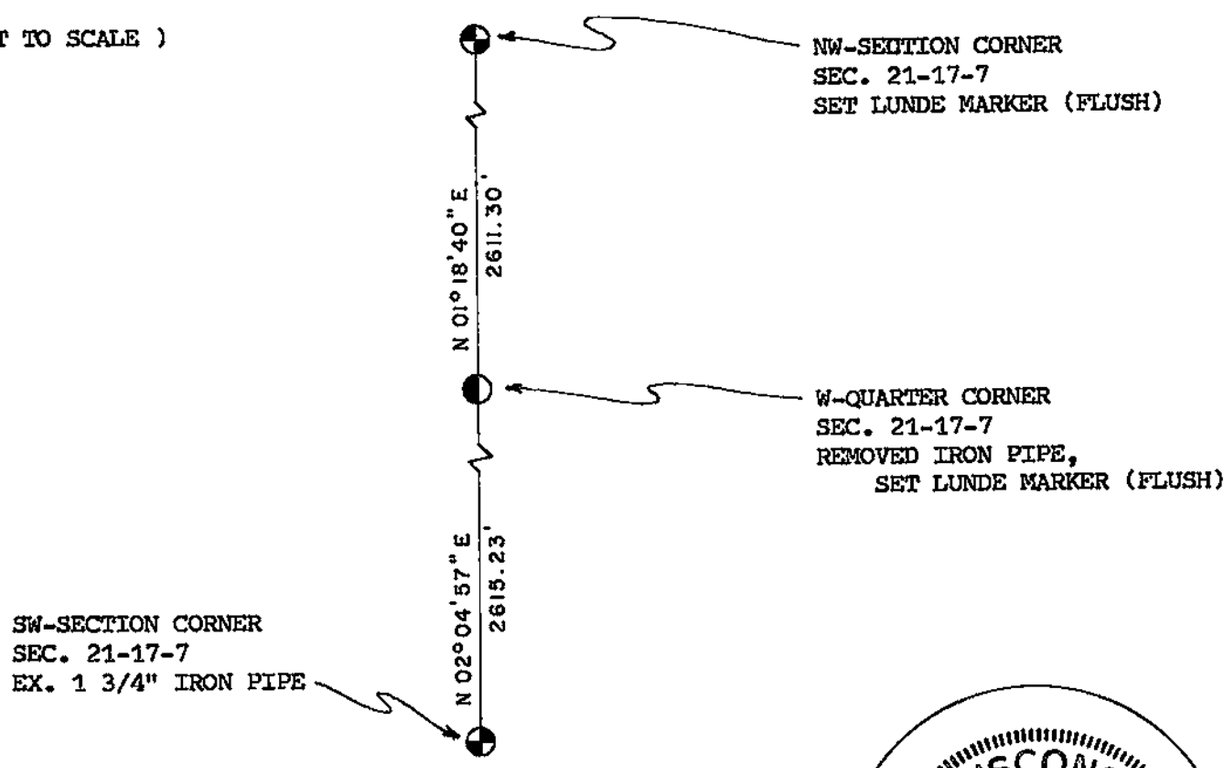


I, WILLIAM C. JUNG

HEREBY CERTIFY THAT THE CORNER LOCATION SHOWN ON THIS RECORD WAS DETERMINED BY ME OR UNDER MY DIRECTION AND CONTROL AND THAT THIS U. S. PUBLIC LAND SURVEY MONUMENT RECORD IS CORRECT AND COMPLETE TO THE BEST OF MY KNOWLEDGE AND BELIEF.

William C. Jung Deputy County Surveyor, January 5, 1988

Signature Date

WISCONSIN WILLIAM C. JUNG S-1323 ONALASKA, WIS. LAND SURVEYOR

Seal