No. 86

21805160020

U. S. PUBLIC LAND SURVEY MONUMENT RECORD

SECTION 21 T 18 N, R 5 W, TOWN OF FARMINGTON

LA CROSSE COUNTY

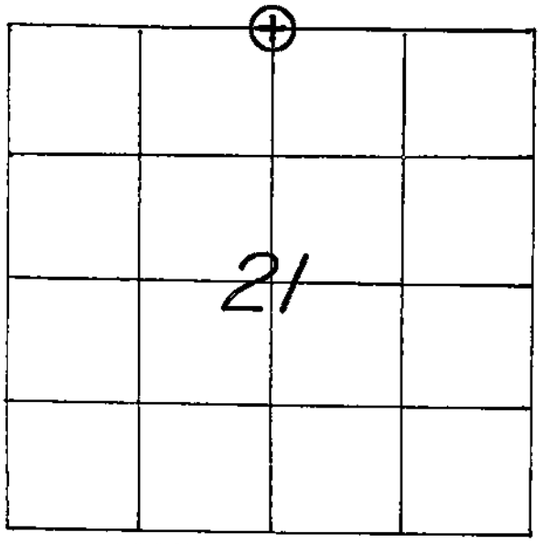

LOCATION OF LANDMARK

WISCONSIN COORDINATE SYSTEM	
North	740,848.803
East	1,710,026.522
Theta Angle	
Horiz. Order	
Vert. Order	
DATUM:	1983('91)

TYPE OF LANDMARK

3/4"x30" IRON BAR WITH AN ALUMINUM CAP.

BEARINGS ARE REFERENCED TO

GRID NORTH AS PER SECTION DATA.

CREW: WILLIAM C. JUNG
PETER F. FOLLANSBEE

DATE: 9/16/2004

Describe any record evidence, monument evidence, testimonial evidence or any other material evidence you considered and whether the monument was found or restored through acceptance of an obliterated evidence location.

I found the original bearing tree to the Southeast and set the corner from it. The corner is N48°W, 32.2 feet, from the center of the old white oak. This fits the old occupied corner very well. I set an iron bar and cap at the corner.

Describe or show any material discrepancy between the location of the restored corner and that of the corner previously restored or reestablished.

NONE KNOWN.

RECORD OF DURABLE WITNESS MONUMENTS

NO	DESCRIPTION	MAGNETIC BEARING	DISTANCE
1	SET A NAIL IN N.-SIDE OF A 30-1/2" WHITE OAK	N 85° W	33.96 FT.
2	SET A NAIL IN N.W.-SIDE OF A 7" HICKORY	N 47° E	26.09 FT.
3	SET A NAIL IN N.-SIDE OF A 4" HICKORY	N 84° E	16.98 FT.
4	SET A NAIL IN S.W.-SIDE OF A 27-1/2" WHITE OAK	S 48° E	SLOPE: 32.10'

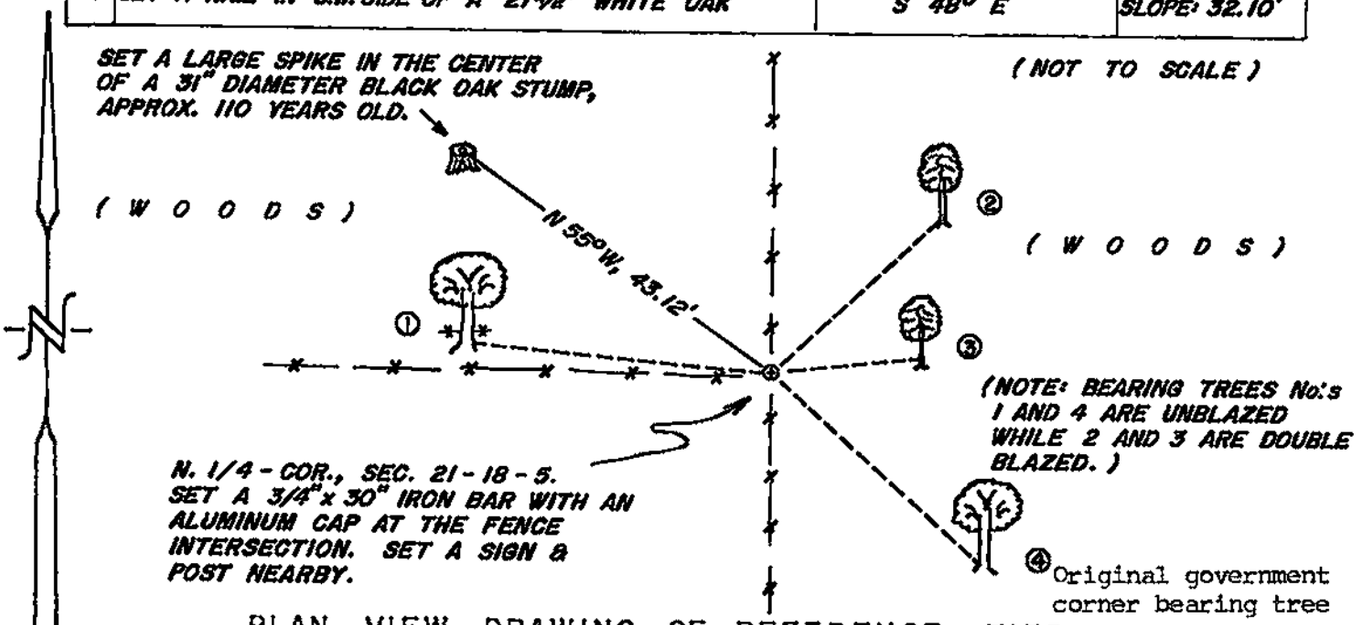

PLAN VIEW DRAWING OF REFERENCE TIES

MAP SHOWING DISTANCE AND DIRECTION TO OTHER PUBLIC LAND SURVEY CORNERS USED FOR REESTABLISHING THE CORNER

(GRID BEARINGS AND DISTANCES)
(GRID FACTOR: 0.999943)
(NOT TO SCALE)

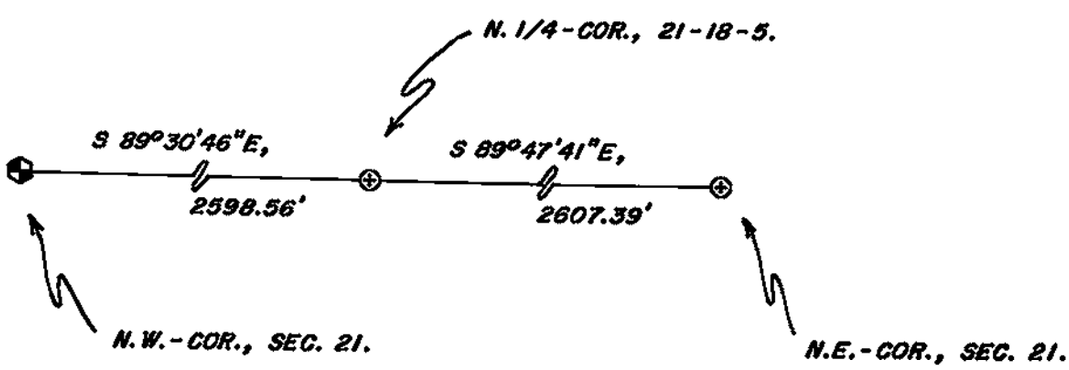

I, WILLIAM C. JUNG, COUNTY SURVEYOR
HEREBY CERTIFY THAT THE CORNER LOCATION SHOWN ON THIS RECORD WAS DETERMINED BY ME OR UNDER MY DIRECTION AND CONTROL AND THAT THIS U. S. PUBLIC LAND SURVEY MONUMENT RECORD IS CORRECT AND COMPLETE TO THE BEST OF MY KNOWLEDGE AND BELIEF.

William C. Jung — 10/18/04
Signature — Date

Seal