21805192000

U. S. PUBLIC LAND SURVEY MONUMENT RECORD

SECTION 20 T 18 N, R 5 W, TOWN OF FARMINGTON

LA CROSSE COUNTY

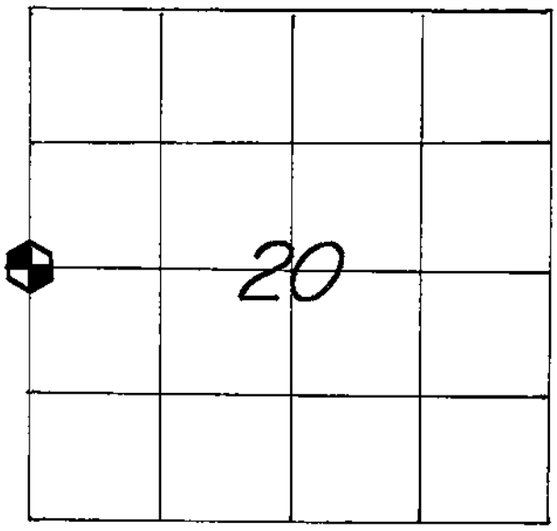

LOCATION OF LANDMARK

CREW: WILLIAM C. JUNG
PETER F. FOLLANSBEE
DATE: 5/06/2003

WISCONSIN COORDINATE SYSTEM	
North	738280.885
East	1702198.384
Theta Angle	
Horiz. Order	
Vert. Order	
Datum:	1983('91)

TYPE OF LANDMARK
BRASS CAP LUNDE MARKER.

BEARINGS ARE REFERENCED TO
GRID NORTH AS PER SECTION DATA.

Describe any record evidence, monument evidence, testimonial evidence or any other material evidence you considered and whether the monument was found or restored through acceptance of an obliterated evidence location.

About four feet or so South of where the wire ties off at an old dead tree, I found the remnants of an old corner post. After surveying out Section 20, I acceptedthis old corner post location as the best available evidence of the original government corner position and monumented it with a brass capped Lunde marker.

Describe or show any material discrepancy between the location of the restored corner and that of the corner previously restored or reestablished.

NONE KNOWN.

RECORD OF DURABLE WITNESS MONUMENTS

NO	DESCRIPTION	MAGNETIC BEARING	DISTANCE
1	SET A NAIL IN W.-SIDE OF A 9" HICKORY	NORTH ±	29.26 FT.
2	SET A NAIL IN W.-SIDE OF A 19" HICKORY (DOUBLE)	N 14° E	46.92 FT.
3	SET A NAIL IN S.E.-SIDE OF A 6" HICKORY	N 65° E	19.70 FT.
4	SET A NAIL IN N.E.-SIDE OF A 5" NORWAY PINE	S 40° E	28.22 FT.

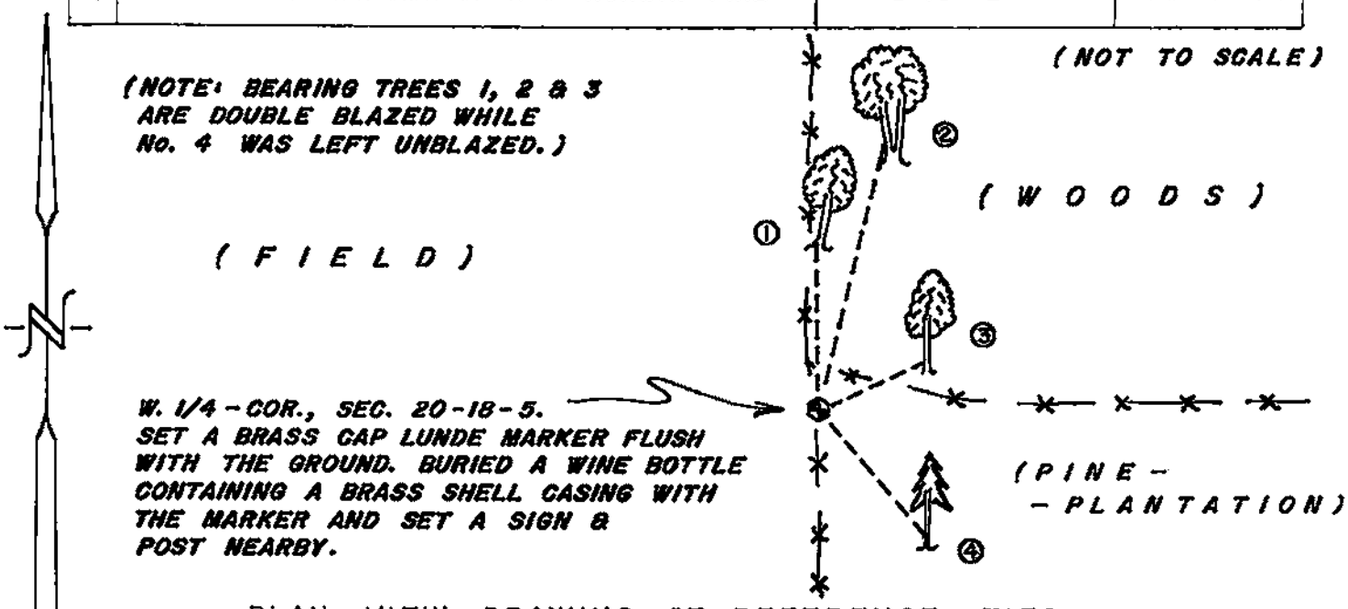

PLAN VIEW DRAWING OF REFERENCE TIES

MAP SHOWING DISTANCE AND DIRECTION TO OTHER PUBLIC LAND SURVEY CORNERS USED FOR REESTABLISHING THE CORNER

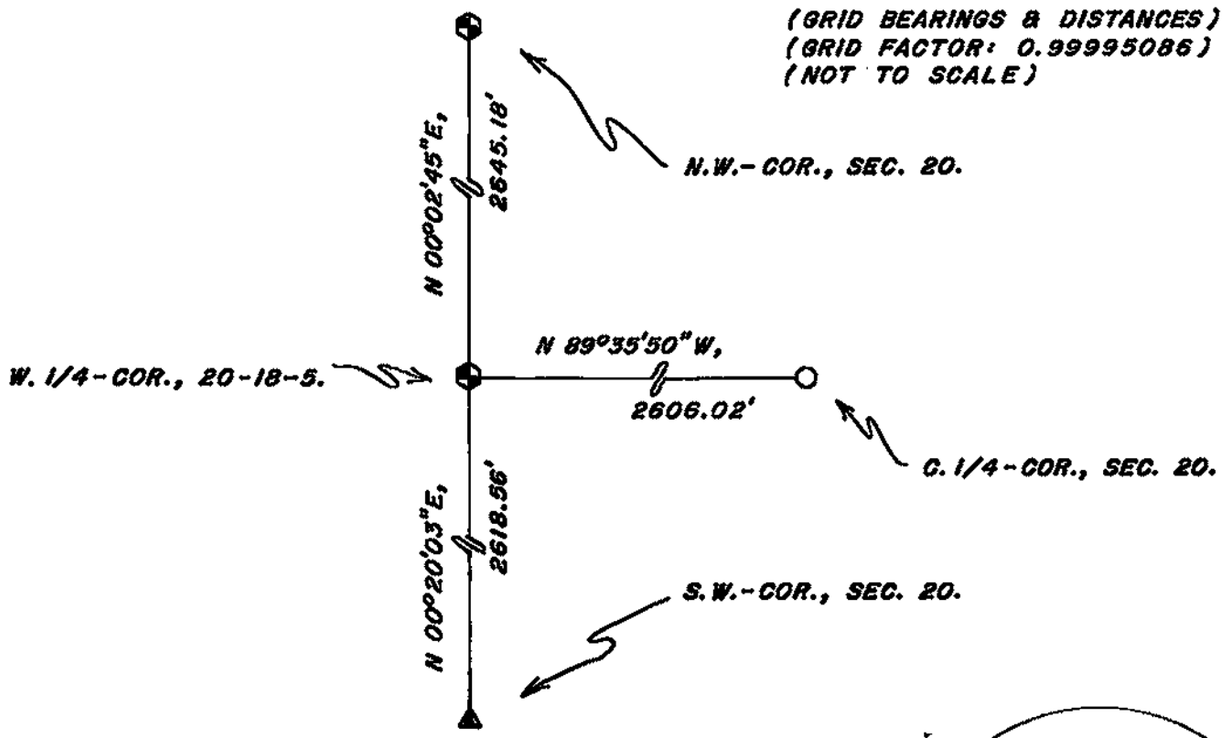

I, WILLIAM C. JUNG, COUNTY SURVEYOR
HEREBY CERTIFY THAT THE CORNER LOCATION SHOWN ON THIS RECORD WAS DETERMINED BY ME OR UNDER MY DIRECTION AND CONTROL AND THAT THIS U. S. PUBLIC LAND SURVEY MONUMENT RECORD IS CORRECT AND COMPLETE TO THE BEST OF MY KNOWLEDGE AND BELIEF.

William C. Jung — 9/26/03
Signature — Date

Seal