NO. 113

21805200000

U. S. PUBLIC LAND SURVEY MONUMENT RECORD

SECTION 28 T 18 N, R 5 W, TOWN OF FARMINGTON

LA CROSSE COUNTY

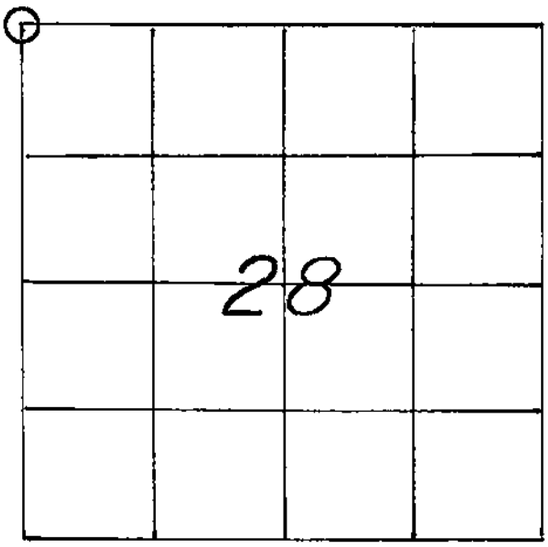

LOCATION OF LANDMARK

WISCONSIN COORDINATE SYSTEM
North
East
Theta Angle
Horiz. Order
Vert. Order
TYPE OF LANDMARK Set 1" x 30" Iron Pipe.
BEARINGS ARE REFERENCED TO ASSUMED NORTH.

Crew: WILLIAM C. JUNG
PETER F. FOLLANSBEE
Date: 11/13/1996

Describe any record evidence, monument evidence, testimonial evidence or any other material evidence you considered and whether the monument was found or restored through acceptance of an obliterated evidence location.

I reset this corner using what I believe to be an original government bearing tree to the Northeast. I set an iron pipe at the corner.

Describe or show any material discrepancy between the location of the restored corner and that of the corner previously restored or reestablished.

None Known.

RECORD OF DURABLE WITNESS MONUMENTS

NO	DESCRIPTION	MAGNETIC BEARING	DISTANCE
1	Set P.K. Nail in SE-side 12 Elm?	S 71° W	8.83 Ft.
2	Set P.K. Nail in SW-side 8½" Maple	N 39° W	19.38 Ft.
3	Set P.K. Nail in SW-side 24" W. Oak	N 13° E	9.56 Ft.
4	Set P.K. Nail in SW-side 11" Oak	S 40° E	28.32 Ft.

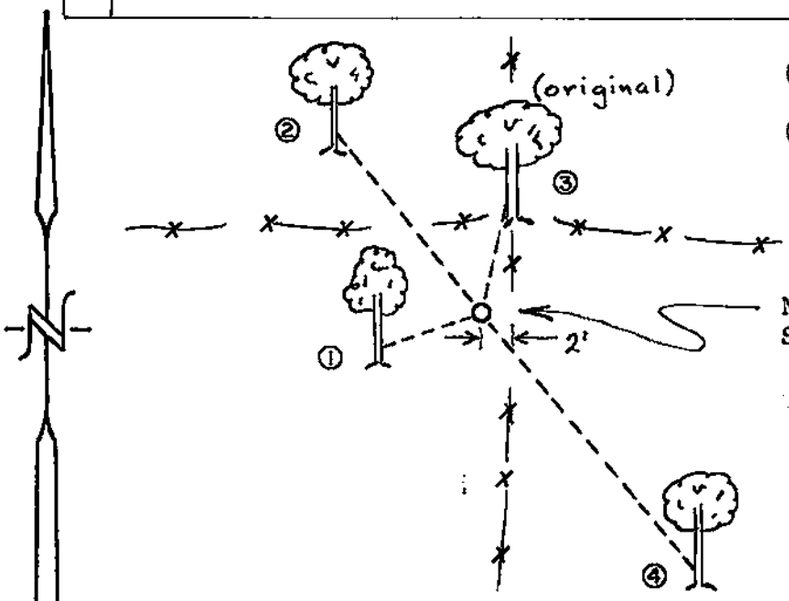

(Not to scale)

(Note: the 4 Bearing Trees are unblazed.)

NW-Cor., Sec. 28-18-5.
Set a 1" x 30" Iron Pipe

PLAN VIEW DRAWING OF REFERENCE TIES

MAP SHOWING DISTANCE AND DIRECTION TO OTHER PUBLIC LAND SURVEY CORNERS USED FOR REESTABLISHING THE CORNER

(Not to scale!)

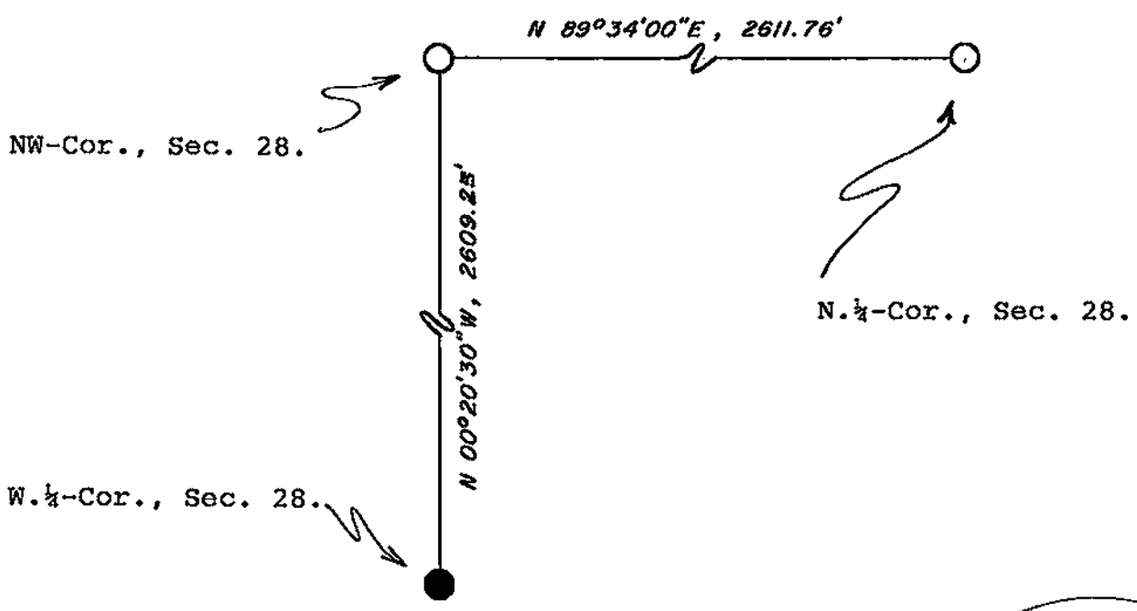

I, William C. Jung, County Surveyor
HEREBY CERTIFY THAT THE CORNER LOCATION SHOWN ON THIS RECORD WAS DETERMINED BY ME OR UNDER MY DIRECTION AND CONTROL AND THAT THIS U. S. PUBLIC LAND SURVEY MONUMENT RECORD IS CORRECT AND COMPLETE TO THE BEST OF MY KNOWLEDGE AND BELIEF.

William C. Jung — 6/12/97

Signature — Date

WISCONSIN
WILLIAM C. JUNG
S-1323
ONALASKA, WIS.
LAND SURVEYOR

Seal