21805200020

U. S. PUBLIC LAND SURVEY MONUMENT RECORD

SECTION *29* T *18* N, R *5* W, TOWN OF *FARMINGTON*

LA CROSSE COUNTY

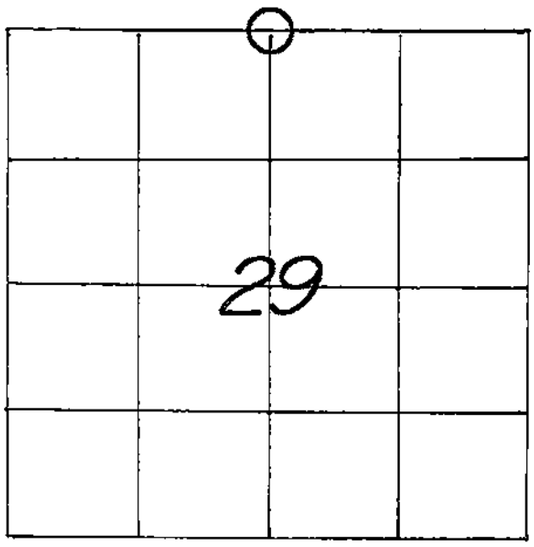

LOCATION OF LANDMARK

WISCONSIN COORDINATE SYSTEM	
North	735646.881
East	1704813.452
Theta Angle	
Horiz. Order	
Vert. Order	
Datum:	1983('91)

TYPE OF LANDMARK
1-1/2" O.D. IRON PIPE.

BEARINGS ARE REFERENCED TO
GRID NORTH AS PER SECTION DATA.

CREW: WILLIAM C. JUNG
PETER F. FOLLANSBEE
DATE: 4/23/2003

Describe any record evidence, monument evidence, testimonial evidence or any other material evidence you considered and whether the monument was found or restored through acceptance of an obliterated evidence location.

I found the iron pipe that I set in 1985 and made new ties.

Describe or show any material discrepancy between the location of the restored corner and that of the corner previously restored or reestablished.

NONE KNOWN.

RECORD OF DURABLE WITNESS MONUMENTS

NO	DESCRIPTION	MAGNETIC BEARING	DISTANCE
1	SET A NAIL IN S.W.-SIDE OF A 14-1/2" WHITE OAK	N 70° W	28.67 FT.
2	SET A NAIL IN S.W.-SIDE OF AN 11-1/2" WHITE OAK	N 57° W	35.39 FT.
3	SET A NAIL IN S.W.-SIDE OF A 10" WHITE OAK	N 25° W	15.36 FT.
4	SET A NAIL IN N.W.-SIDE OF A 9-1/2" OAK	N 20° E	22.70 FT.

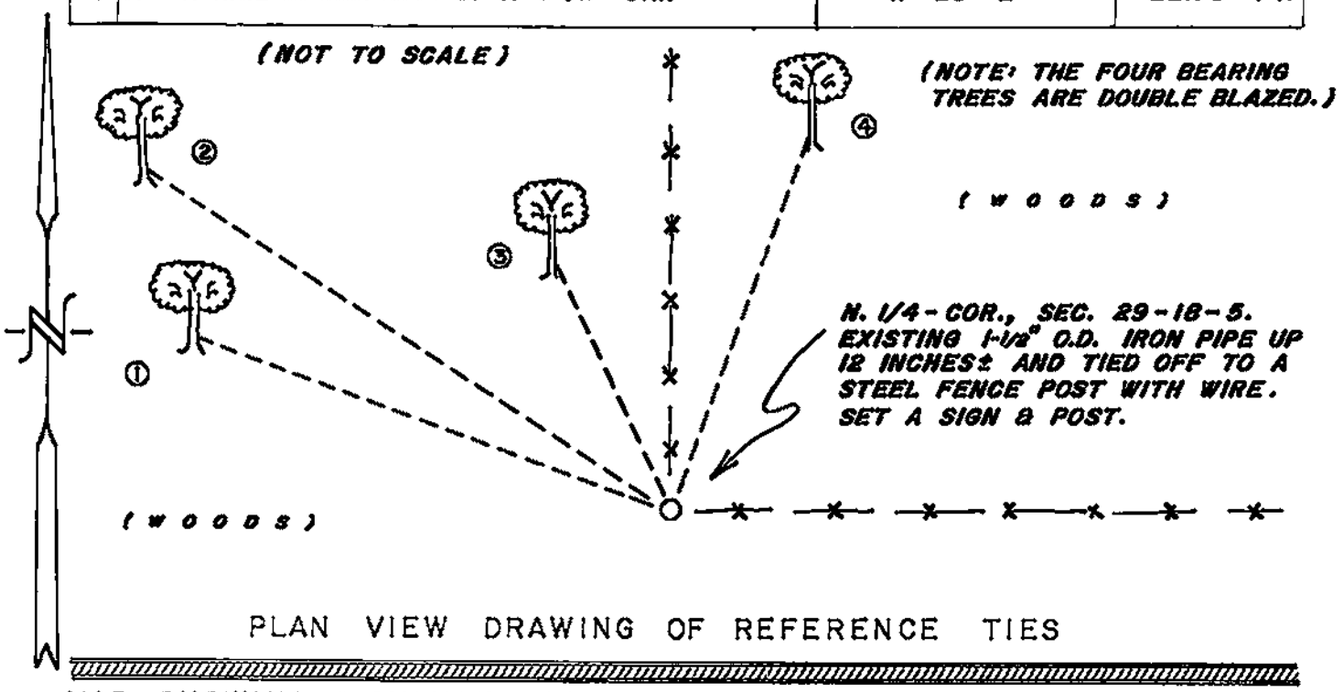

PLAN VIEW DRAWING OF REFERENCE TIES

MAP SHOWING DISTANCE AND DIRECTION TO OTHER PUBLIC LAND SURVEY CORNERS USED FOR REESTABLISHING THE CORNER

(GRID BEARINGS & DISTANCES)
(GRID FACTOR: 0.99995086)
(NOT TO SCALE)

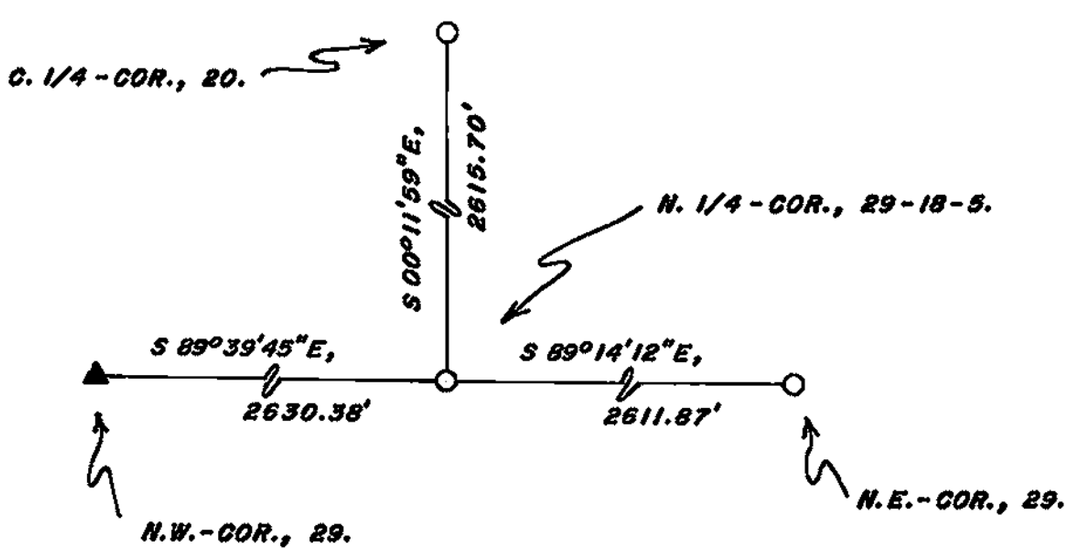

I, WILLIAM C. JUNG, COUNTY SURVEYOR
HEREBY CERTIFY THAT THE CORNER LOCATION SHOWN ON THIS RECORD WAS DETERMINED BY ME OR UNDER MY DIRECTION AND CONTROL AND THAT THIS U. S. PUBLIC LAND SURVEY MONUMENT RECORD IS CORRECT AND COMPLETE TO THE BEST OF MY KNOWLEDGE AND BELIEF.

William C. Jung — 6/25/03
Signature — Date

WISCONSIN WILLIAM C. JUNG S-1323 ONALASKA, WIS. LAND SURVEYOR
Seal

U. S. PUBLIC LAND SURVEY MONUMENT RECORD

SECTION 29 T 18 N, R 5 W, TOWN OF FARMINGTON

LA CROSSE COUNTY

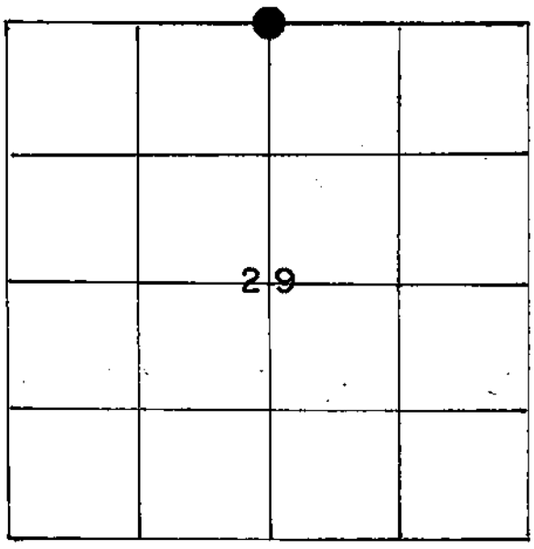

LOCATION OF LANDMARK

WISCONSIN COORDINATE SYSTEM
North
East
Theta Angle
Horiz. Order
Vert. Order
TYPE OF LANDMARK Iron pipe
BEARINGS ARE REFERENCED TO True North

Crew: William C. Jung
Perry Dahl

December, 1985

Describe any record evidence, monument evidence, testimonial evidence or any other material evidence you considered and whether the monument was found or restored through acceptance of an obliterated evidence location.

Clayton Solberg shows that he set a wooden post at this corner in 1977. I found a new steel fence post with flagging at the old occupied corner and then set a 4 foot long pipe on the East side of the post. All of the fences were in bad shape. I accepted the old fence corner as the best available evidence of the original government corner.

Describe or show any material discrepancy between the location of the restored corner and that of the corner previously restored or reestablished.

None known.

RECORD OF DURABLE WITNESS MONUMENTS

NO	DESCRIPTION	MAGNETIC BEARING	DISTANCE
1	Double blazed 10" white oak	N74°W	27.99
2	Double blazed 10" white oak	N61°W	35.20
3	Double blazed 6" white oak	N27°W	14.84
4	Double blazed 12" tree (oak?)	N49°E	31.53

(Each distance is to a P.K. nail in a hack on the side of the tree.)

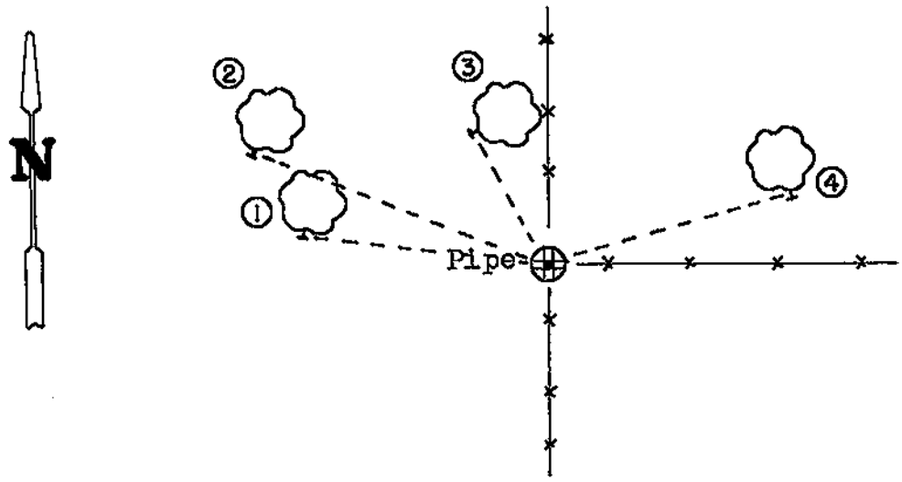

PLAN VIEW DRAWING OF REFERENCE TIES

MAP SHOWING DISTANCE AND DIRECTION TO OTHER PUBLIC LAND SURVEY CORNERS USED FOR REESTABLISHING THE CORNER

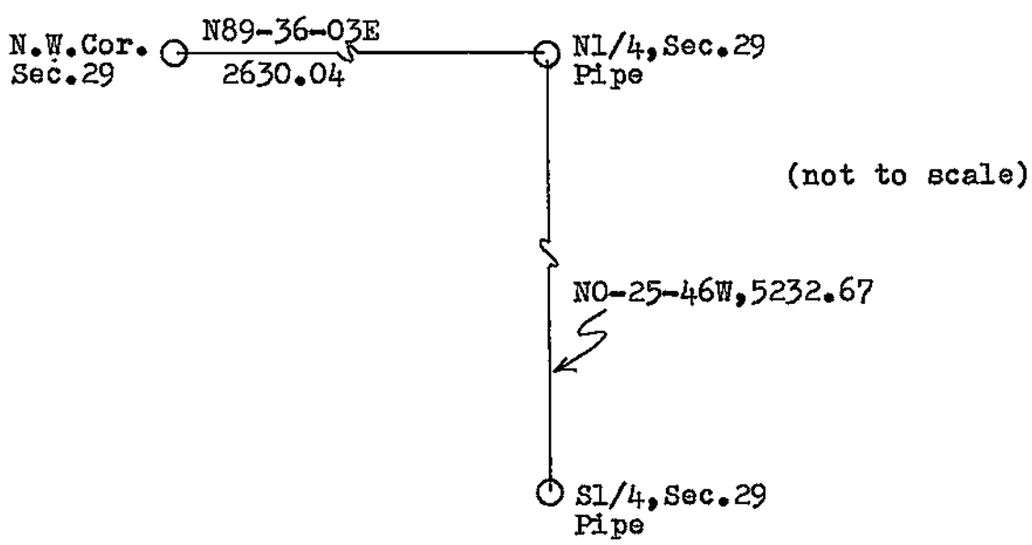

I, William C. Jung, Deputy County Surveyor,
HEREBY CERTIFY THAT THE CORNER LOCATION SHOWN ON THIS RECORD WAS DETERMINED BY ME OR UNDER MY DIRECTION AND CONTROL AND THAT THIS U. S. PUBLIC LAND SURVEY MONUMENT RECORD IS CORRECT AND COMPLETE TO THE BEST OF MY KNOWLEDGE AND BELIEF.

William C. Jung — December 27,1985
Signature — Date

WISCONSIN
WILLIAM C. JUNG
S-1323
ONALASKA, WIS.
LAND SURVEYOR

Seal