21805230000

U. S. PUBLIC LAND SURVEY MONUMENT RECORD

SECTION 23 T 18 N, R 5 W, TOWN OF BURNS

LA CROSSE COUNTY

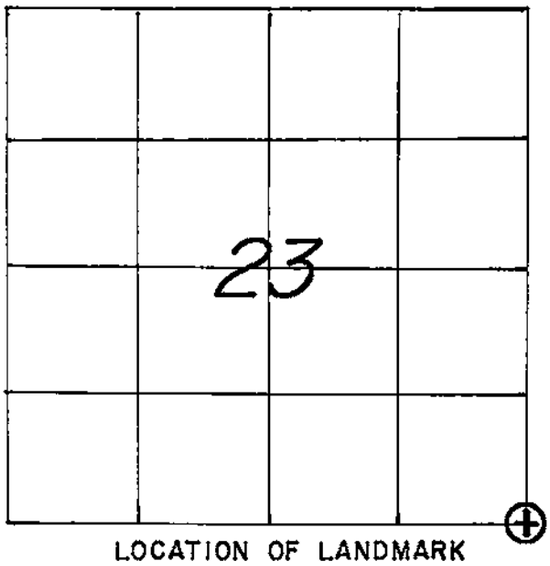

LOCATION OF LANDMARK

CREW: WILLIAM C. JUNG
DATE: 12/11/2001

WISCONSIN COORDINATE SYSTEM	
North	735,514.048
East	1,723,064.220
Theta Angle	
Horiz. Order	
Vert. Order	
DATUM	1983('91)

TYPE OF LANDMARK
REBAR WITH AN ALUMINUM CAP.

BEARINGS ARE REFERENCED TO
GRID NORTH AS PER SECTION DATA.

Describe any record evidence, monument evidence, testimonial evidence or any other material evidence you considered and whether the monument was found or restored through acceptance of an obliterated evidence location.

I found what I believe to be the original bearing tree to the Southwest. I set the corner using the tree&monumented the corner with a bar and cap. What remained of the tree was a huge rotted stump.

Describe or show any material discrepancy between the location of the restored corner and that of the corner previously restored or reestablished.

NONE KNOWN.

RECORD OF DURABLE WITNESS MONUMENTS

NO	DESCRIPTION	BEARING (MAGNETIC)	DISTANCE
1	SET A P.K. NAIL IN N.E.-SIDE OF A 12" OAK	N 27° W	11.08 FT.
2	SET A P.K. NAIL IN S.E.-SIDE OF A 4" HICKORY	N 12° E	17.94 FT.
3	SET A P.K. NAIL IN N.E.-SIDE OF A 6" OAK	S 50° E	9.85 FT.
4	SET A P.K. NAIL IN N.W.-SIDE OF A 17" HICKORY	S. WESTERLY±	2.41 FT.

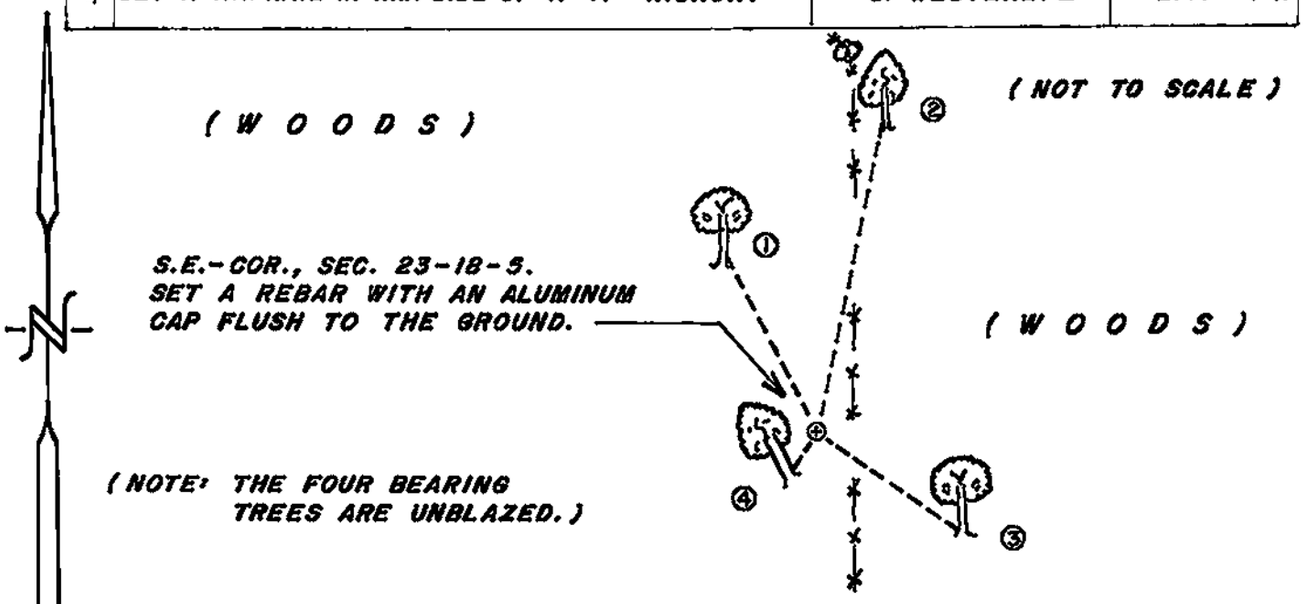

PLAN VIEW DRAWING OF REFERENCE TIES

MAP SHOWING DISTANCE AND DIRECTION TO OTHER PUBLIC LAND SURVEY CORNERS USED FOR REESTABLISHING THE CORNER

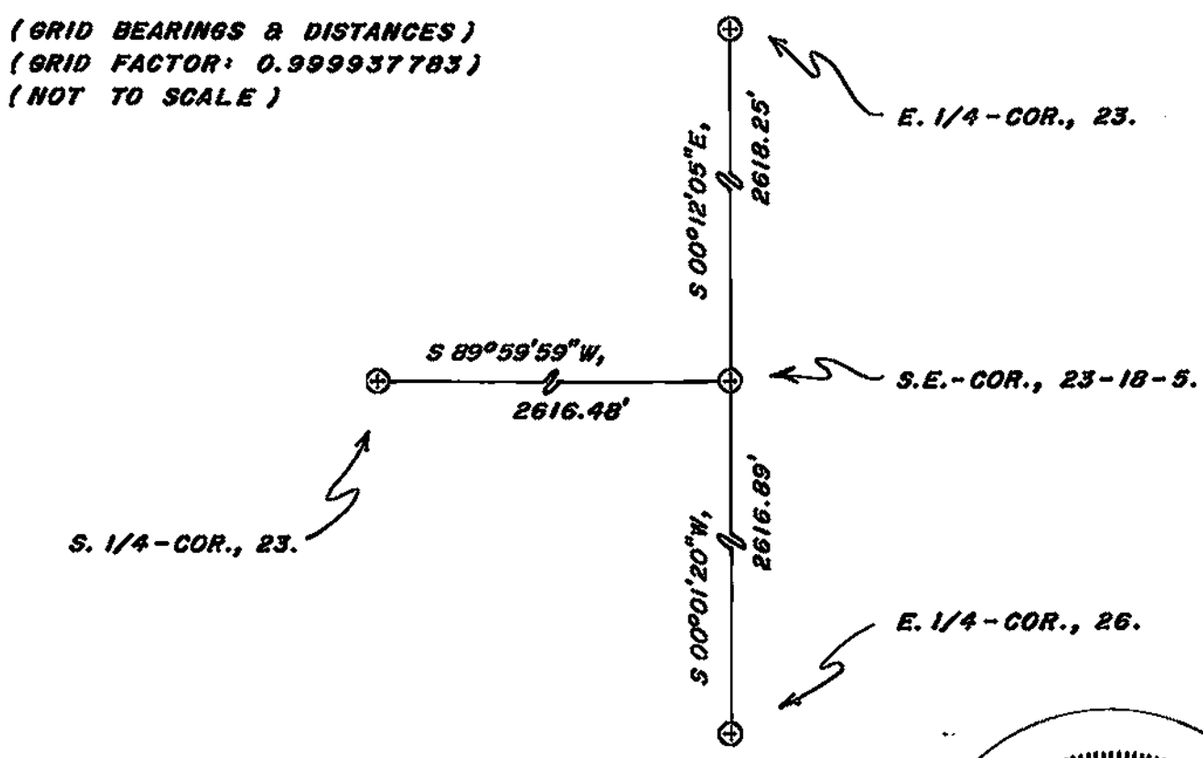

I, WILLIAM C. JUNG, COUNTY SURVEYOR
HEREBY CERTIFY THAT THE CORNER LOCATION SHOWN ON THIS RECORD WAS DETERMINED BY ME OR UNDER MY DIRECTION AND CONTROL AND THAT THIS U. S. PUBLIC LAND SURVEY MONUMENT RECORD IS CORRECT AND COMPLETE TO THE BEST OF MY KNOWLEDGE AND BELIEF.

William C. Jung — 4/18/02
Signature — Date

WISCONSIN
WILLIAM C. JUNG
S-1323
NALASKA, WIS.
LAND SURVEYOR

Seal