21805230020

U. S. PUBLIC LAND SURVEY MONUMENT RECORD

SECTION 23 T 18 N, R 5 W, TOWN OF BURNS

LA CROSSE COUNTY

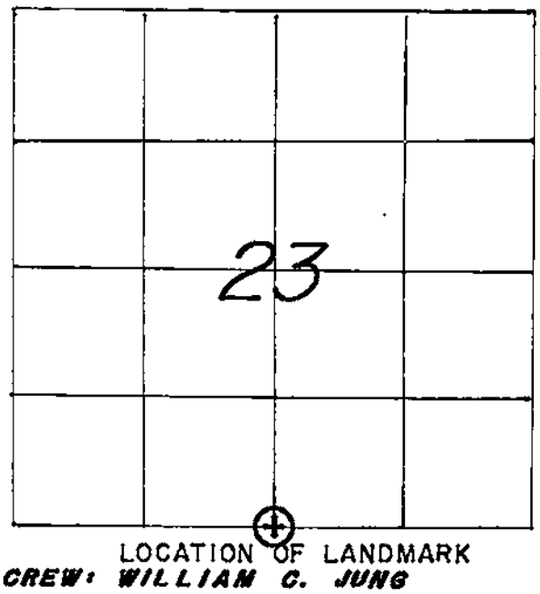

WISCONSIN COORDINATE SYSTEM	
North	735,514.035
East	1,720,447.737
Theta Angle	
Horiz. Order	
Vert. Order	
DATUM:	1983('91)

TYPE OF LANDMARK
3/4"x30" IRON BAR WITH ALUMINUM CAP.

BEARINGS ARE REFERENCED TO
GRID NORTH AS PER SECTION DATA.

CREW: WILLIAM C. JUNG

DATE: 12/04/2001

Describe any record evidence, monument evidence, testimonial evidence or any other material evidence you considered and whether the monument was found or restored through acceptance of an obliterated evidence location.

After completing our section measurements, I accepted the old occupied corner as the best available evidence of the original government corner position and monumented the corner with an iron bar and cap.

Describe or show any material discrepancy between the location of the restored corner and that of the corner previously restored or reestablished.

NONE KNOWN.

RECORD OF DURABLE WITNESS MONUMENTS

NO	DESCRIPTION	MAGNETIC BEARING	DISTANCE
1	SET A P.K. NAIL IN S.W.-SIDE OF A SMALL BASSWOOD	N 22° W	25.07 FT.
2	SET A P.K. NAIL IN S.W.-SIDE OF BASSWOOD CLUSTER	S. EASTERLY ±	35.74 FT.
3	SET A P.K. NAIL IN S.W.-SIDE OF A 6" OAK	S 53° E	27.57 FT.
4	SET A P.K. NAIL IN N.E.-SIDE OF A 12" OAK	S 19° E	16.51 FT.

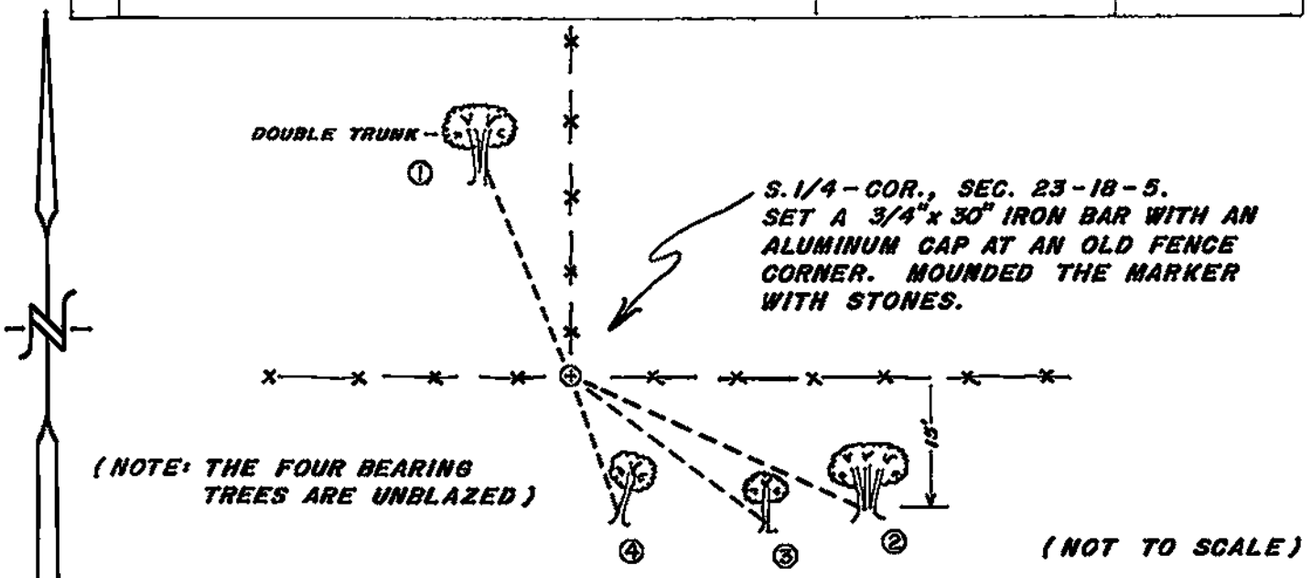

PLAN VIEW DRAWING OF REFERENCE TIES

MAP SHOWING DISTANCE AND DIRECTION TO OTHER PUBLIC LAND SURVEY CORNERS USED FOR REESTABLISHING THE CORNER

(GRID BEARINGS & DISTANCES)
(GRID FACTOR: 0.999937783)
(NOT TO SCALE)

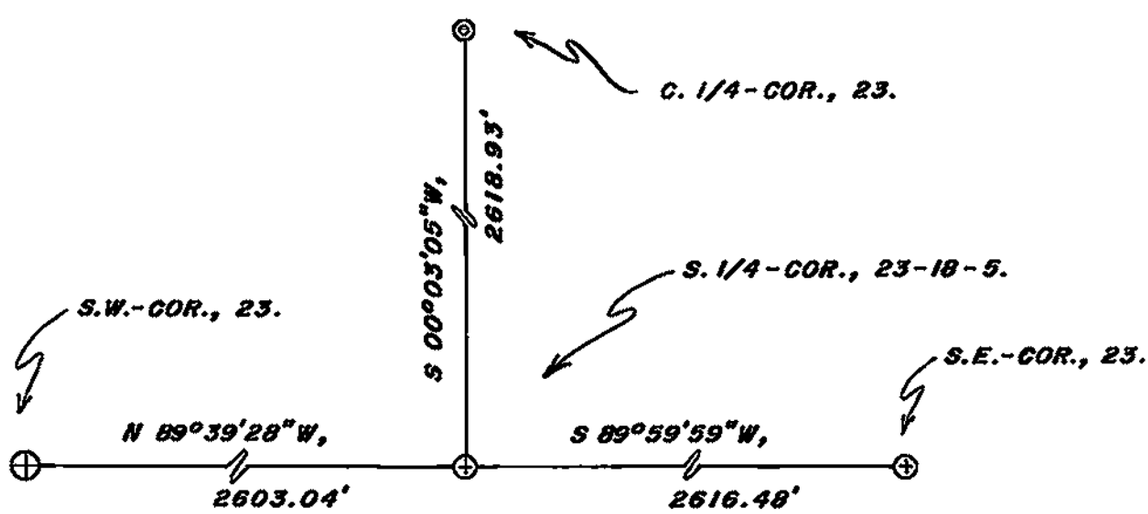

I, WILLIAM C. JUNG, COUNTY SURVEYOR
HEREBY CERTIFY THAT THE CORNER LOCATION SHOWN ON THIS RECORD WAS DETERMINED BY ME OR UNDER MY DIRECTION AND CONTROL AND THAT THIS U. S. PUBLIC LAND SURVEY MONUMENT RECORD IS CORRECT AND COMPLETE TO THE BEST OF MY KNOWLEDGE AND BELIEF.

William C. Jung — 4/18/02
Signature — Date

WISCONSIN
WILLIAM C. JUNG
S-1323
ONALASKA, WIS.
LAND SURVEYOR

Seal