21805232000

U. S. PUBLIC LAND SURVEY MONUMENT RECORD

SECTION 23 T 18 N, R 5 W, TOWN OF BURNS

LA CROSSE COUNTY

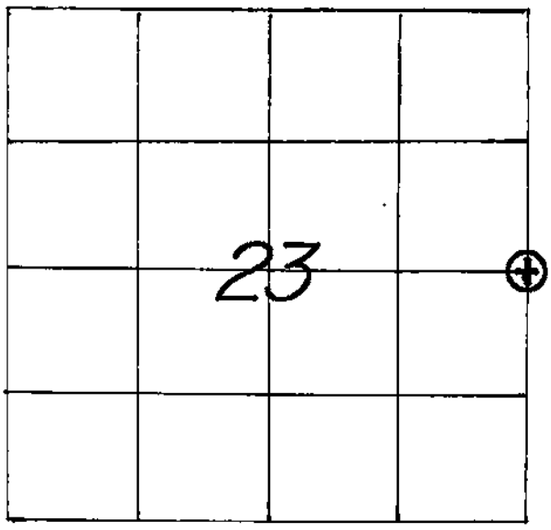

LOCATION OF LANDMARK

WISCONSIN COORDINATE SYSTEM	
North	738,132.285
East	1,723,055.016
Theta Angle	
Horiz. Order	
Vert. Order	
DATUM:	1983('91)

TYPE OF LANDMARK
3/4"x30" IRON BAR WITH ALUMINUM CAP.

BEARINGS ARE REFERENCED TO
GRID NORTH AS PER SECTION DATA.

CREW: WILLIAM C. JUNG
PETER F. FOLLANSBEE
DATE: 1/04/2002

Describe any record evidence, monument evidence, testimonial evidence or any other material evidence you considered and whether the monument was found or restored through acceptance of an obliterated evidence location.

After completing our section measurements, I accepted the old occupied corner as the best available evidence of the original government corner position and monumented the corner with an iron bar and cap.

Describe or show any material discrepancy between the location of the restored corner and that of the corner previously restored or reestablished.

NONE KNOWN.

RECORD OF DURABLE WITNESS MONUMENTS

NO	DESCRIPTION	BEARING	DISTANCE
1	SET A NAIL IN S.-SIDE OF AN 11" HICKORY	WEST ±	33.74 FT.
2	SET A NAIL IN S.E.-SIDE OF A 4" HICKORY	S.'WESTERLY ±	24.28 FT.
3	SET A NAIL IN S.E.-SIDE OF A 5" HICKORY	S.'WESTERLY ±	24.03 FT.
4	SET A NAIL IN S.E.-SIDE OF A 10" HICKORY	S.'WESTERLY ±	25.72 FT.

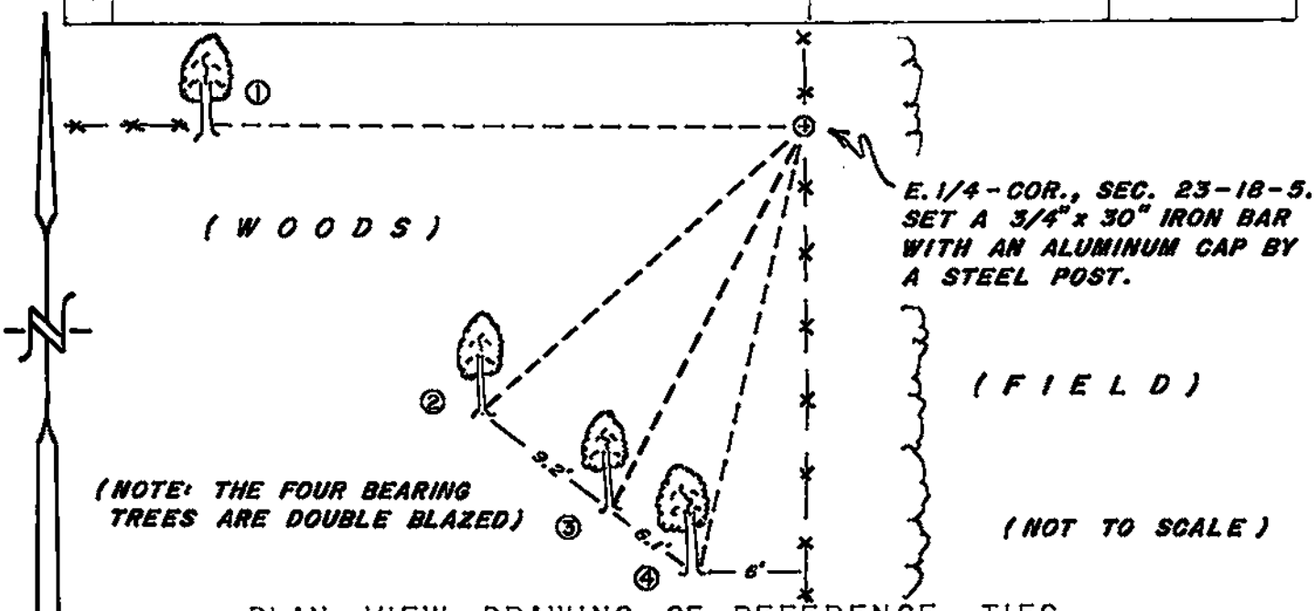

PLAN VIEW DRAWING OF REFERENCE TIES

MAP SHOWING DISTANCE AND DIRECTION TO OTHER PUBLIC LAND SURVEY CORNERS USED FOR REESTABLISHING THE CORNER

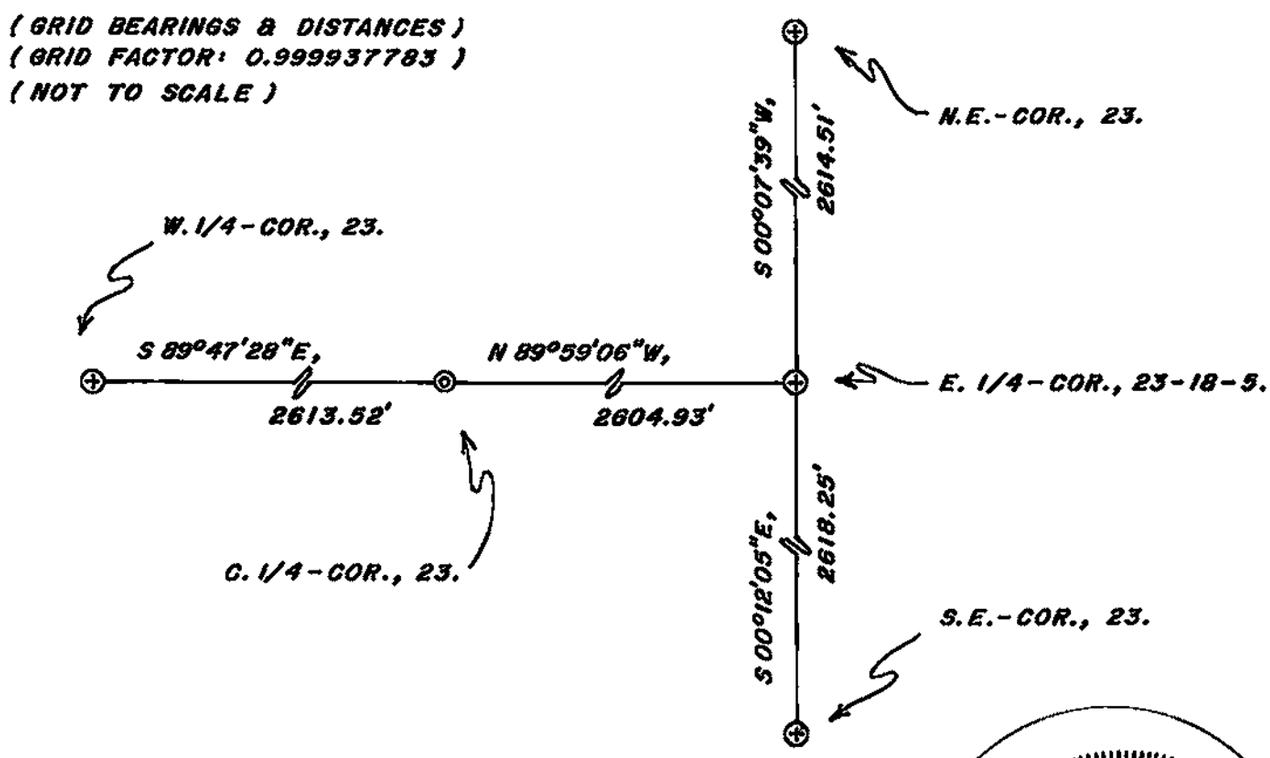

I, WILLIAM C. JUNG, COUNTY SURVEYOR

HEREBY CERTIFY THAT THE CORNER LOCATION SHOWN ON THIS RECORD WAS DETERMINED BY ME OR UNDER MY DIRECTION AND CONTROL AND THAT THIS U. S. PUBLIC LAND SURVEY MONUMENT RECORD IS CORRECT AND COMPLETE TO THE BEST OF MY KNOWLEDGE AND BELIEF.

William C. Jung — 4/18/02

Signature — Date

WISCONSIN WILLIAM C. JUNG S-1323 ONALASKA, WIS. LAND SURVEYOR

Seal