NO. 62

21806080020

U. S. PUBLIC LAND SURVEY MONUMENT RECORD

SECTION 8 T 18 N, R 6 W, TOWN OF Farmington

LA CROSSE COUNTY

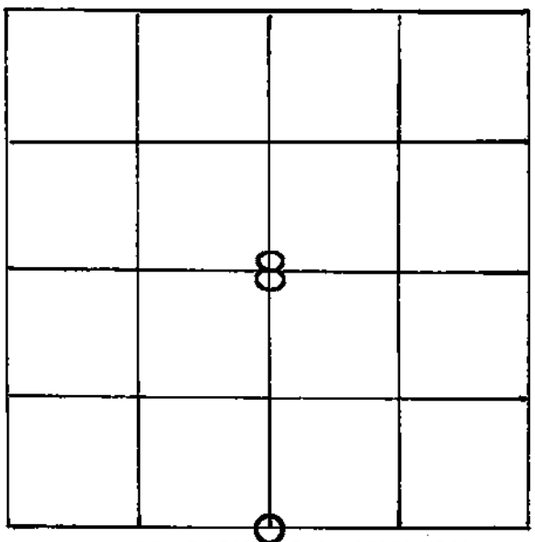

LOCATION OF LANDMARK

WISCONSIN COORDINATE SYSTEM
North
East
Theta Angle
Horiz. Order
Vert. Order
TYPE OF LANDMARK SET 3/4"X 24" IRON PIPE
BEARINGS ARE REFERENCED TO Assumed North

Crew: Rodney H. Maxwell

Dwayne M. Hefner

Date: 2/10/95

Describe any record evidence, monument evidence, testimonial evidence or any other material evidence you considered and whether the monument was found or restored through acceptance of an obliterated evidence location.

I set the corner on line with the S.E. Corner and the S.W. Corner at equal distances. No other concrete physical evidence was found since there has been no property corners or lines at this point for many years if ever (as reported by land owner). Some pieces of fallen fence and fence in centers of large trees and stumps looked as if they may have intersected at or near my proportional location.

Describe or show any material discrepancy between the location of the restored corner and that of the corner previously restored or reestablished.

None known

RECORD OF DURABLE WITNESS MONUMENTS

NO	DESCRIPTION	BEARING	DISTANCE
1	15" Oak	S33°38'13"E	19.11 Ft.
2	30" Oak	S82°53'55"W	39.64 Ft.
3	6" Hickory	N64°29'56"W	5.82 Ft.
4	10" Hickory	N0°59'37"W	26.64 Ft.

SCALE

1" = 30'

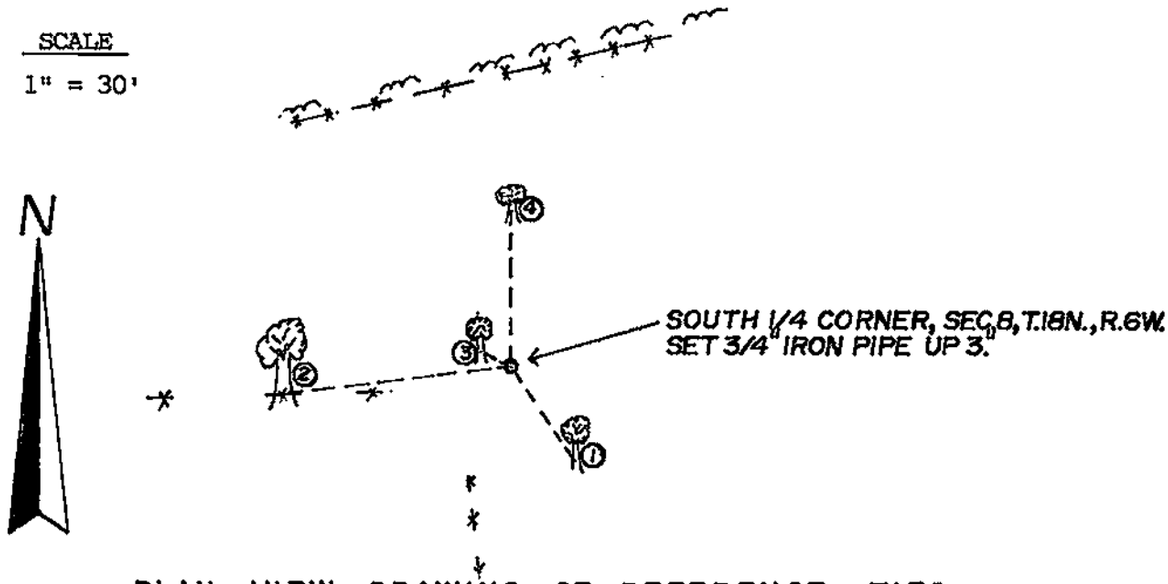

PLAN VIEW DRAWING OF REFERENCE TIES

MAP SHOWING DISTANCE AND DIRECTION TO OTHER PUBLIC LAND SURVEY CORNERS USED FOR REESTABLISHING THE CORNER

(NOT TO SCALE)

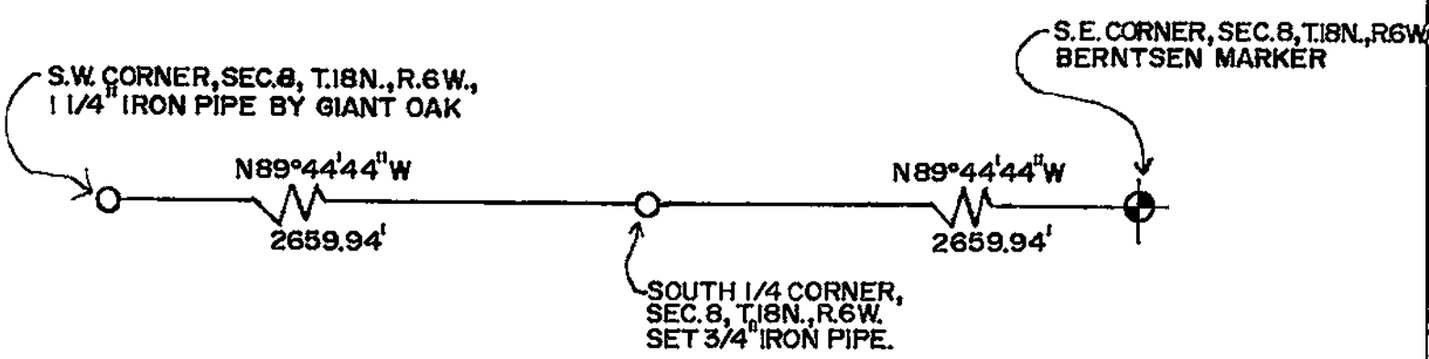

I, Rodney H. Maxwell,
HEREBY CERTIFY THAT THE CORNER LOCATION SHOWN ON THIS RECORD WAS DETERMINED BY ME OR UNDER MY DIRECTION AND CONTROL AND THAT THIS U. S. PUBLIC LAND SURVEY MONUMENT RECORD IS CORRECT AND COMPLETE TO THE BEST OF MY KNOWLEDGE AND BELIEF.

Rodney H. Maxwell — FEB. 13, 1995

Signature — Date



Seal