No. 74

21806152000

U. S. PUBLIC LAND SURVEY MONUMENT RECORD

SECTION 14 T 18 N, R 6 W, TOWN OF FARMINGTON

LA CROSSE COUNTY

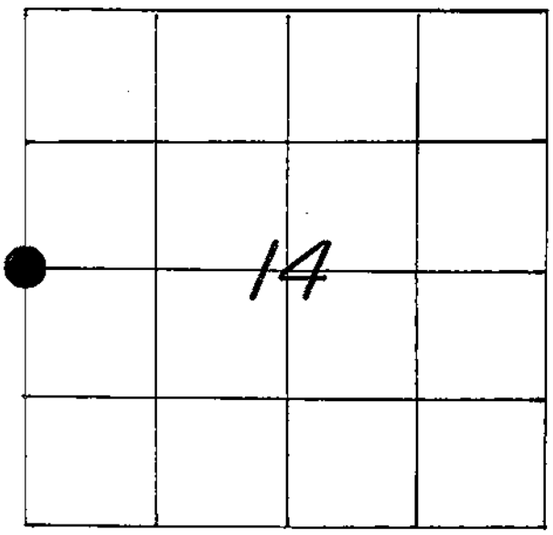

LOCATION OF LANDMARK

CREW: WILLIAM C. JUNG
PETER F. FOLLANSBEE
DATE: 12/03/2002

WISCONSIN COORDINATE SYSTEM	
North	743,699.293
East	1,686,550.480
Theta Angle	
Horiz. Order	
Vert. Order	
DATUM:	1983('91)

TYPE OF LANDMARK
3/4"x 30" IRON BAR

BEARINGS ARE REFERENCED TO
GRID NORTH AS PER SECTION DATA.

Describe any record evidence, monument evidence, testimonial evidence or any other material evidence you considered and whether the monument was found or restored through acceptance of an obliterated evidence location.

I believe that the old dead two foot diameter white oak that I found to the Southwest is the original government bearing tree. As such I set the corner off of the tree as per the original notes. I set an iron bar at the corner.

Describe or show any material discrepancy between the location of the restored corner and that of the corner previously restored or reestablished.

NONE KNOWN.

RECORD OF DURABLE WITNESS MONUMENTS

NO	DESCRIPTION	MAGNETIC BEARING	DISTANCE
1	SET A NAIL IN N.E.-SIDE OF A 10" WHITE OAK	N 80° W	11.94 FT.
2	SET A NAIL IN N.E.-SIDE OF A 9-1/2" WHITE OAK	N 76° W	31.24 FT.
3	SET A NAIL IN S.W.-SIDE OF A 7" WHITE OAK	N 40° W	11.82 FT.
4	SET A NAIL IN N.W.-SIDE OF A 7-3/4" HICKORY	N 65° E	SLOPE=39.80'

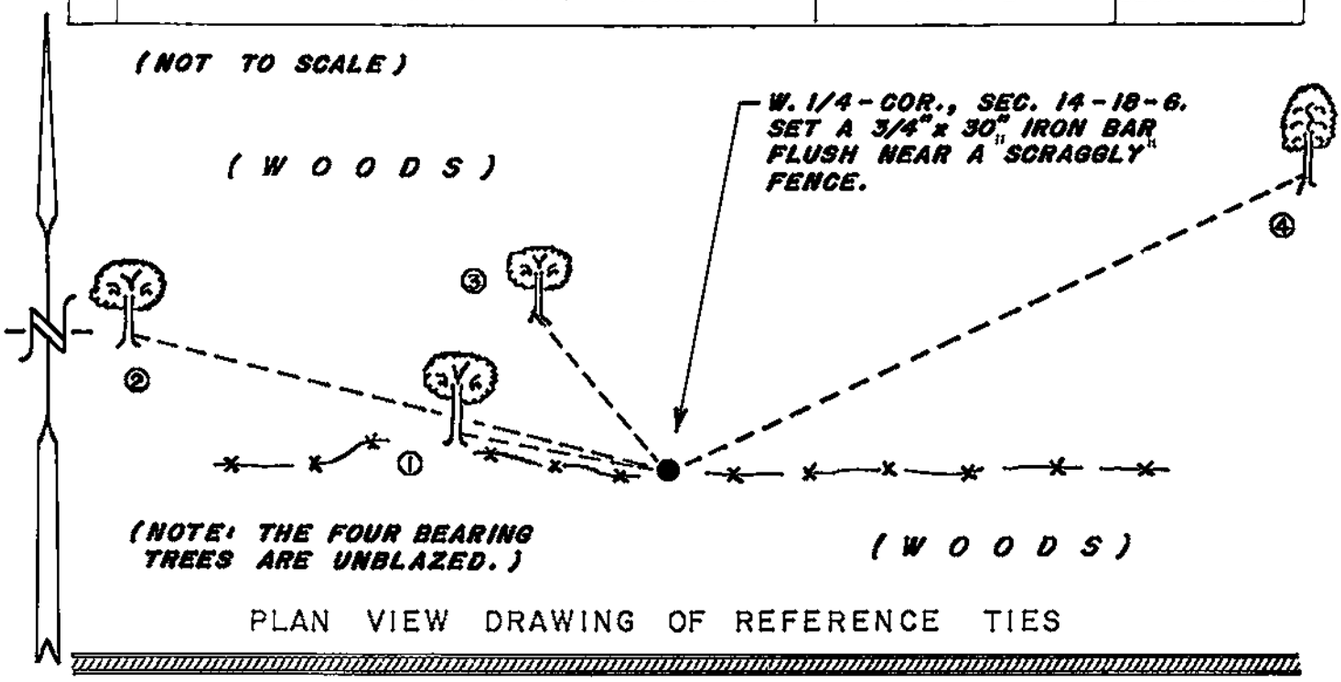

PLAN VIEW DRAWING OF REFERENCE TIES

MAP SHOWING DISTANCE AND DIRECTION TO OTHER PUBLIC LAND SURVEY CORNERS USED FOR REESTABLISHING THE CORNER

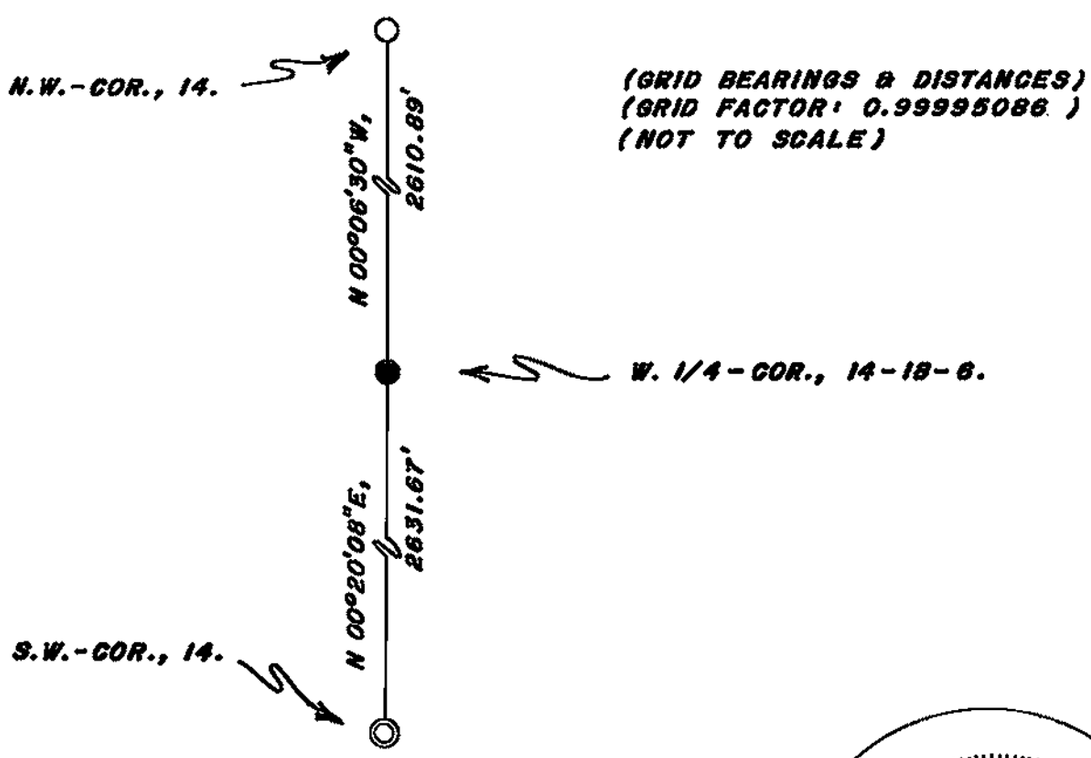

I, WILLIAM C. JUNG, COUNTY SURVEYOR

HEREBY CERTIFY THAT THE CORNER LOCATION SHOWN ON THIS RECORD WAS DETERMINED BY ME OR UNDER MY DIRECTION AND CONTROL AND THAT THIS U. S. PUBLIC LAND SURVEY MONUMENT RECORD IS CORRECT AND COMPLETE TO THE BEST OF MY KNOWLEDGE AND BELIEF.

William C. Jung — 1/13/03

Signature — Date

Seal