21806170020

U. S. PUBLIC LAND SURVEY MONUMENT RECORD

SECTION 17 T 18 N, R 6 W, TOWN OF FARMINGTON

LA CROSSE COUNTY

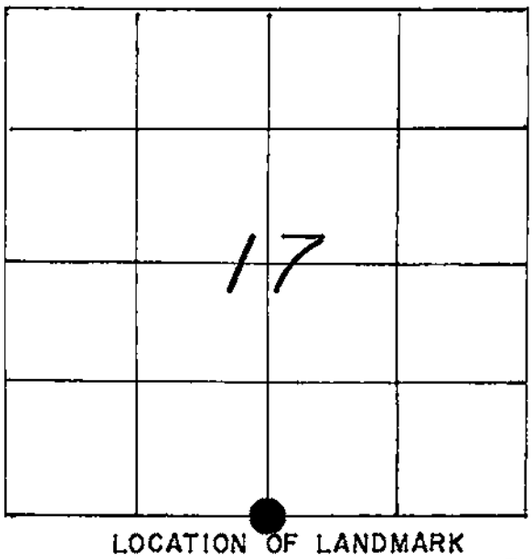

LOCATION OF LANDMARK

WISCONSIN COORDINATE SYSTEM
North
East
Theta Angle
Horiz. Order
Vert. Order

TYPE OF LANDMARK P.K. nail over 3/4" x 30" IRON BAR.

BEARINGS ARE REFERENCED TO ASSUMED NORTH.

CREW: WILLIAM C. JUNG
PETER F. FOLLANSBEE
DATE: 9/23/1997

Crew: William C. Jung
Peter F. Follansbee
Date: 8/2/99

Describe any record evidence, monument evidence, testimonial evidence or any other material evidence you considered and whether the monument was found or restored through acceptance of an obliterated evidence location.

Norm Hurlburt found a nail at the occupied corner. We agreed, based on the North-South line fences and evidence along the East-West section line, that the occupied corner was the best available evidence of the original government corner position. This occupation could not be ignored. I replaced the nail with a 3/4"x30" round iron bar.
Because of repaving, a P.K. nail was set over the iron bar on 8/2/99.
Describe or show any material discrepancy between the location of the restored corner and that of the corner previously restored or reestablished.

Steve Solberg had a single proportionate position calculated for this corner. Hurlburt and I do not agree with this.

RECORD OF DURABLE WITNESS MONUMENTS

NO	DESCRIPTION	BEARING	DISTANCE
1	SET A 3/4"x 30" IRON BAR N. OF THE PAVEMENT, DOWN 3"s	N.'WESTERLY ±	25.49 FT.
2	SET A 3/4"x 30" IRON BAR IN F.E. & 2'± E. OF ANGLE IRON	NORTH ±	29.30 FT.
3	SET A 3/4"x 30" IRON BAR N. OF THE PAVEMENT, DOWN 3"s	N.'EASTERLY ±	25.56 FT.
4	SET A 3/4"x 30" IRON BAR 6"s N. OF ANGLE IRON F'POST	SOUTH ±	28.63 FT.

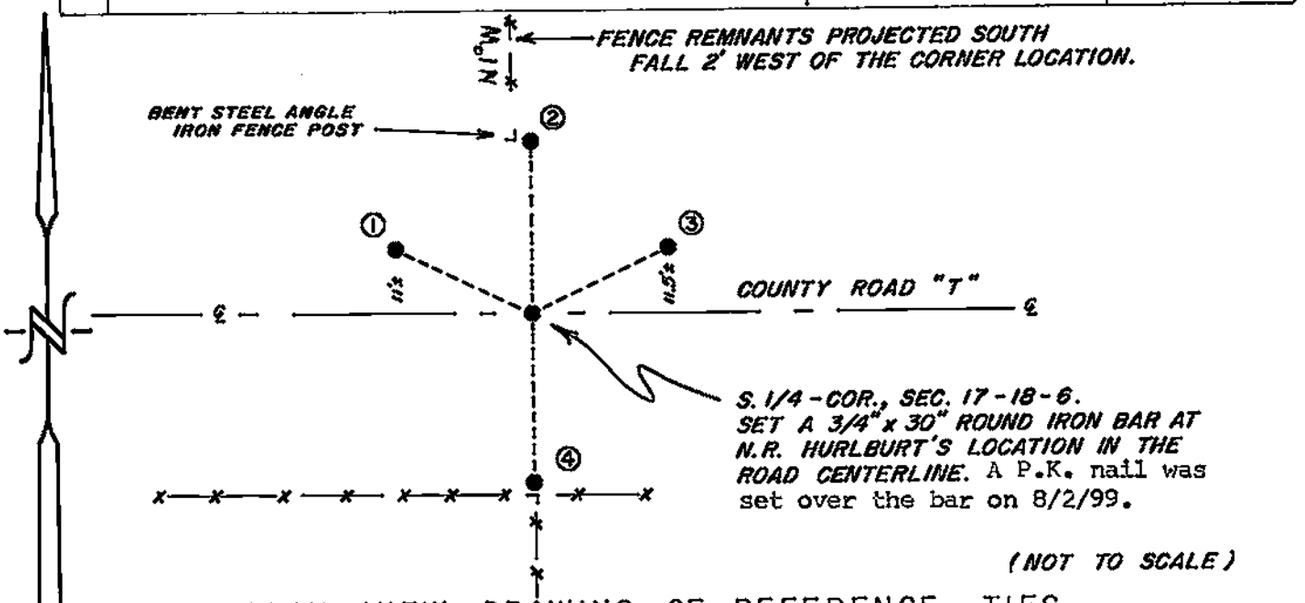

PLAN VIEW DRAWING OF REFERENCE TIES

MAP SHOWING DISTANCE AND DIRECTION TO OTHER PUBLIC LAND SURVEY CORNERS USED FOR REESTABLISHING THE CORNER

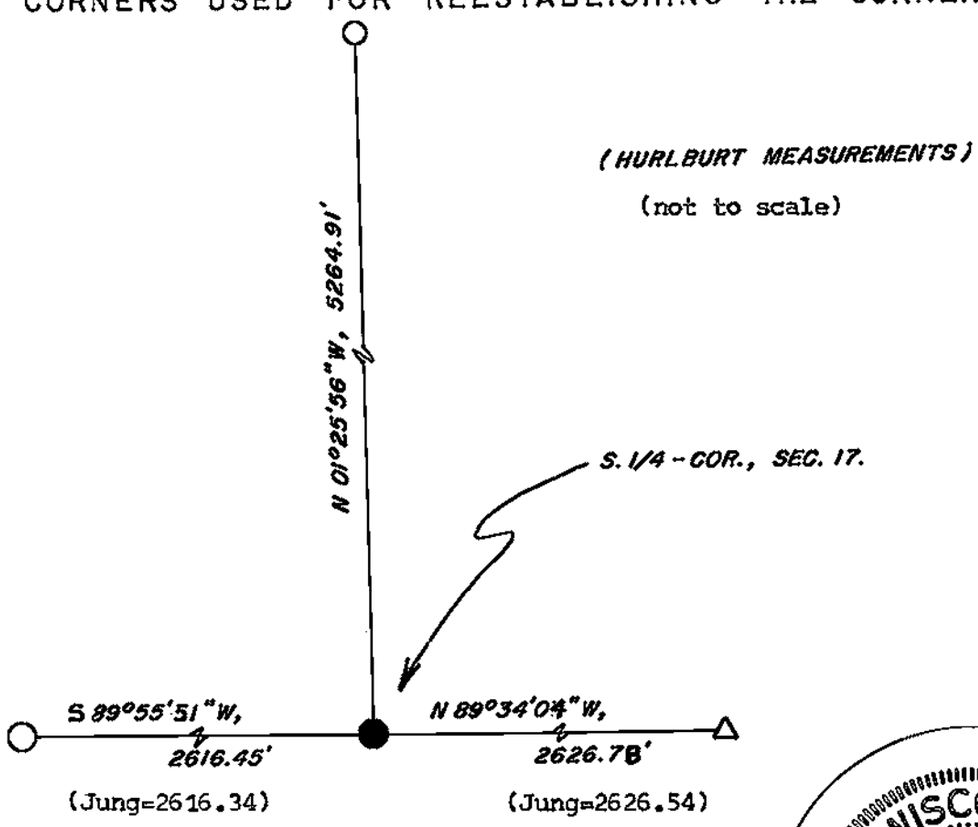

I, WILLIAM C. JUNG, COUNTY SURVEYOR

HEREBY CERTIFY THAT THE CORNER LOCATION SHOWN ON THIS RECORD WAS DETERMINED BY ME OR UNDER MY DIRECTION AND CONTROL AND THAT THIS U. S. PUBLIC LAND SURVEY MONUMENT RECORD IS CORRECT AND COMPLETE TO THE BEST OF MY KNOWLEDGE AND BELIEF.

William C. Jung — 1/21/98

Signature — Date

Revised: 9/27/99 WCJ

WISCONSIN WILLIAM C. JUNG S-1323 ONALASKA, WIS. LAND SURVEYOR

Seal