NO. 90

21806180020

U. S. PUBLIC LAND SURVEY MONUMENT RECORD

SECTION 18 **T** 18 **N, R** 6 **W, TOWN OF** Farmington

LA CROSSE COUNTY

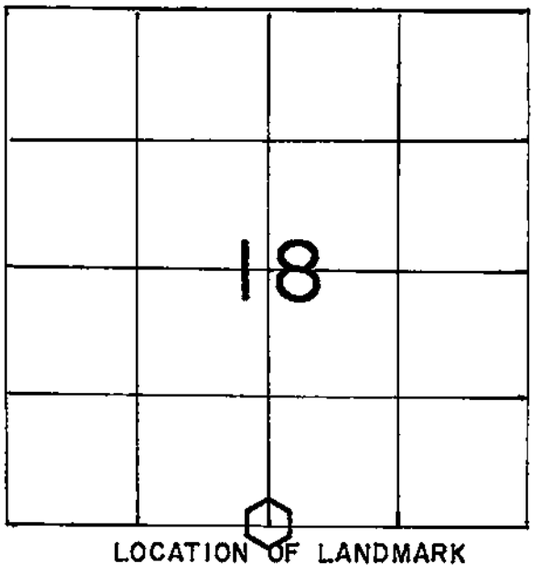

WISCONSIN COORDINATE SYSTEM
North
East
Theta Angle
Horiz. Order
Vert. Order
TYPE OF LANDMARK
Brass capped Lunde marker
BEARINGS ARE REFERENCED TO

Crew: William C. Jung
Peter F. Follansbee

Date: April 1, 1992

Describe any record evidence, monument evidence, testimonial evidence or any other material evidence you considered and whether the monument was found or restored through acceptance of an obliterated evidence location.

I found a P.K. nail at the occupied corner that had been used as the corner in previous surveys. I accepted this point as the best available evidence of the original government corner position. The P.K. nail was replaced with a brass capped Lunde marker. A wine bottle was buried with it.

Describe or show any material discrepancy between the location of the restored corner and that of the corner previously restored or reestablished.

None known.

RECORD OF DURABLE WITNESS MONUMENTS

NO	DESCRIPTION	BEARING	DISTANCE
1	Set 1"x29" iron pipe	-------	27.21
2	"	-------	33.00
3	"	-------	43.15
4	"	-------	42.66

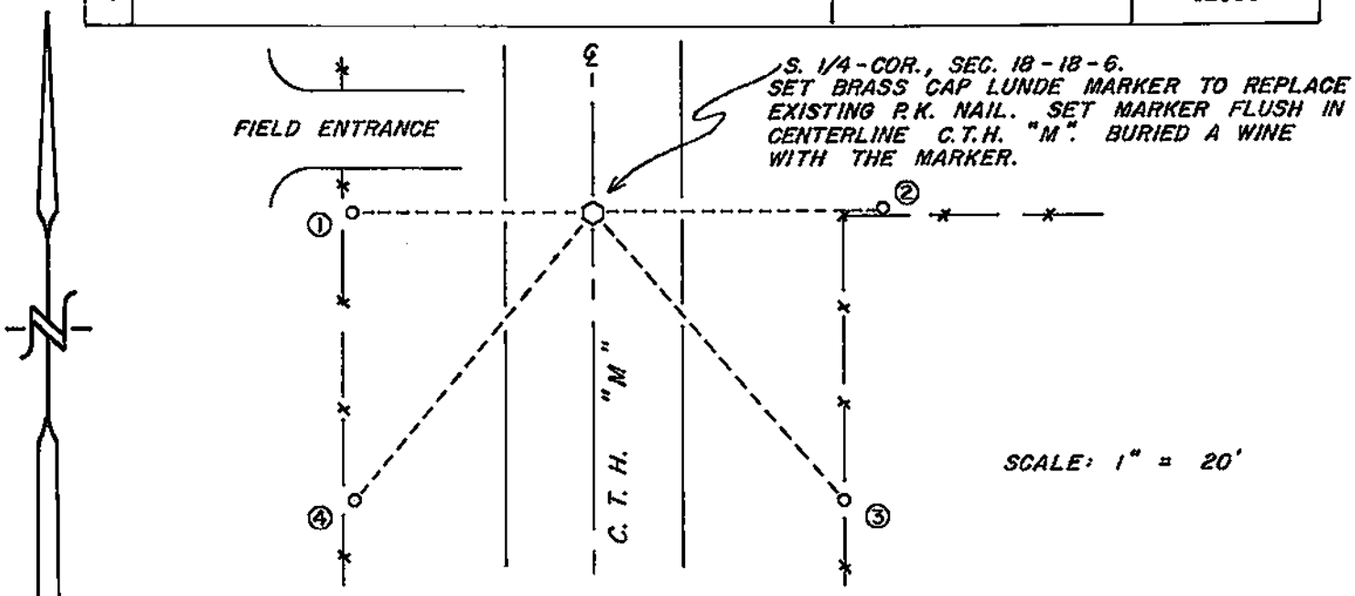

PLAN VIEW DRAWING OF REFERENCE TIES

MAP SHOWING DISTANCE AND DIRECTION TO OTHER PUBLIC LAND SURVEY CORNERS USED FOR REESTABLISHING THE CORNER

(not to scale)

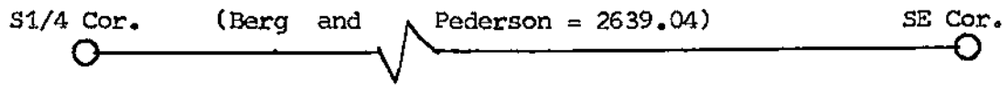

I, William C. Jung, Deputy County Surveyor,

HEREBY CERTIFY THAT THE CORNER LOCATION SHOWN ON THIS RECORD WAS DETERMINED BY ME OR UNDER MY DIRECTION AND CONTROL AND THAT THIS U. S. PUBLIC LAND SURVEY MONUMENT RECORD IS CORRECT AND COMPLETE TO THE BEST OF MY KNOWLEDGE AND BELIEF.

William C. Jung — May 11, 1992

Signature — Date

Seal