NO. 115

21806190000

U. S. PUBLIC LAND SURVEY MONUMENT RECORD

SECTION 30 T 18 N, R 6 W, TOWN OF FARMINGTON

LA CROSSE COUNTY

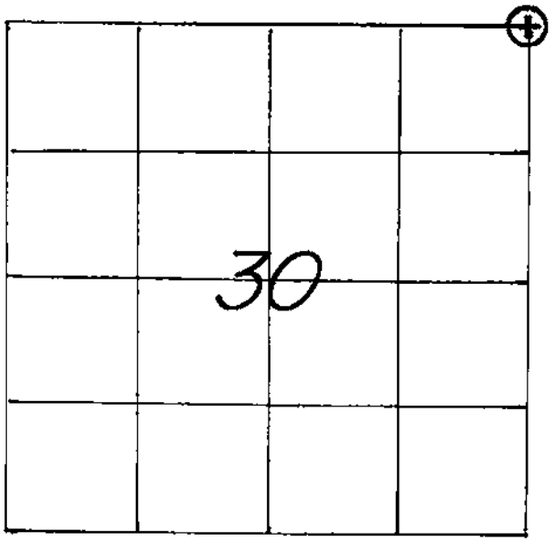

LOCATION OF LANDMARK

WISCONSIN COORDINATE SYSTEM
North
East
Theta Angle
Horiz. Order
Vert. Order
TYPE OF LANDMARK 3/4"x 30" IRON BAR WITH AN ALUMINUM CAP.
BEARINGS ARE REFERENCED TO ASSUMED NORTH AS PER SECTION DATA.

CREW: WILLIAM C. JUNG
PETER F. FOLLANSBEE
DATE: 8/31/2001

Describe any record evidence, monument evidence, testimonial evidence or any other material evidence you considered and whether the monument was found or restored through acceptance of an obliterated evidence location.

After Dick Berg surveyed out Section 30, he and I agreed that the occupied corner should be accepted as the best available evidence of the original government corner position. I removed his spike and replaced it with an iron bar with a cap.

Describe or show any material discrepancy between the location of the restored corner and that of the corner previously restored or reestablished.

NONE KNOWN.

RECORD OF DURABLE WITNESS MONUMENTS

NO	DESCRIPTION	BEARING (MAGNETIC)	DISTANCE
1	SET A NAIL IN E.-SIDE OF A 13-1/2" WHITE OAK	N 25° E	28.70 FT.
2	SET A NAIL IN S.E.-SIDE OF A 4-1/2" HICKORY	N 41° E	9.00 FT.
3	SET A NAIL IN N.W.-SIDE OF A 10" HICKORY	N 71° E	21.80 FT.
4	SET A NAIL IN W.-SIDE OF A 4-1/2" HICKORY	S 17° W	SLOPE=30.28'

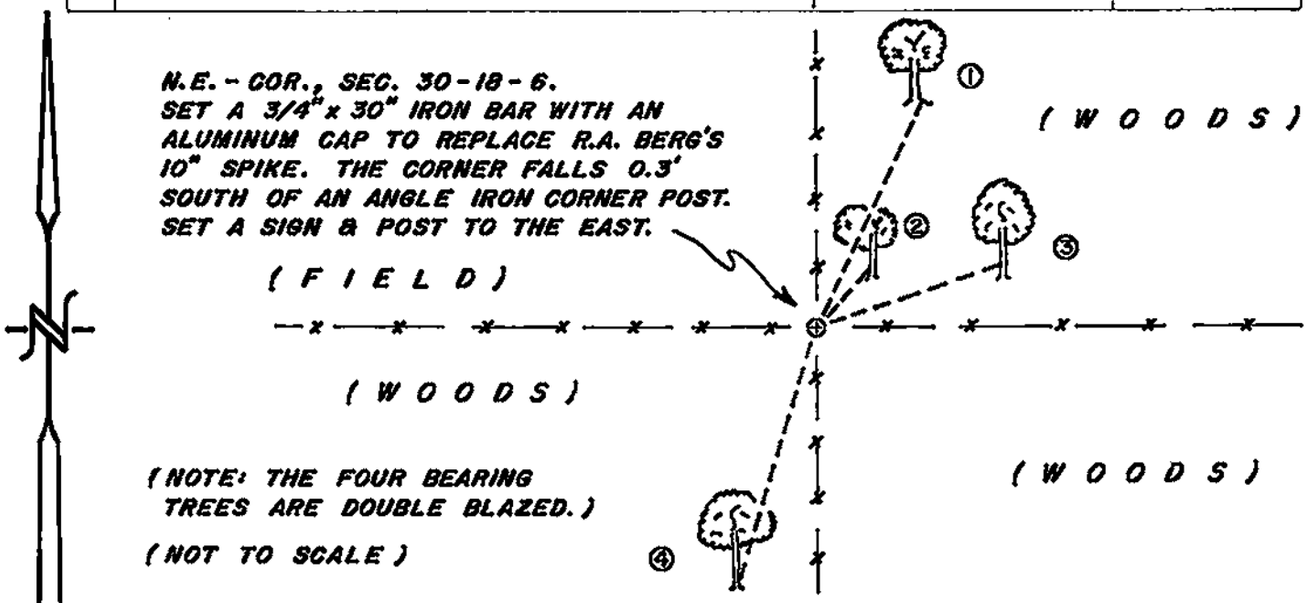

PLAN VIEW DRAWING OF REFERENCE TIES

MAP SHOWING DISTANCE AND DIRECTION TO OTHER PUBLIC LAND SURVEY CORNERS USED FOR REESTABLISHING THE CORNER

(NOTE: R.A. BERG MEASUREMENTS)
(NOT TO SCALE)

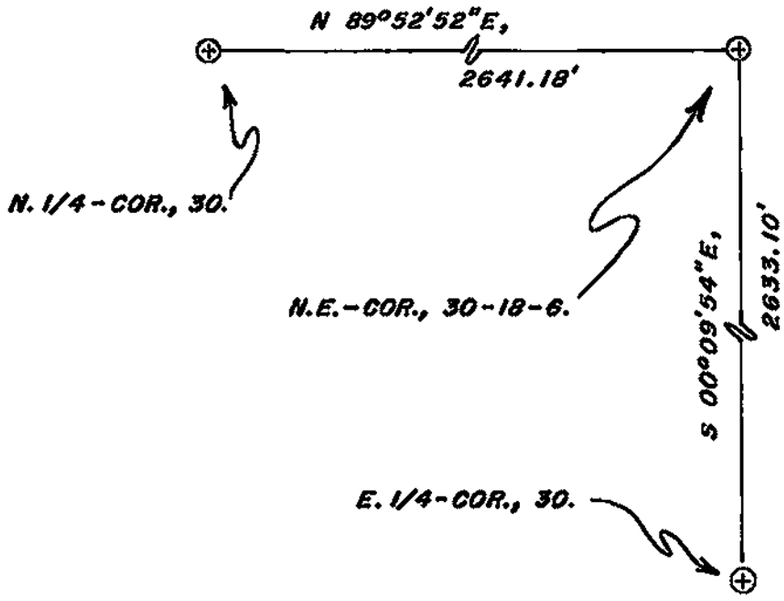

I, WILLIAM C. JUNG, COUNTY SURVEYOR
HEREBY CERTIFY THAT THE CORNER LOCATION SHOWN ON THIS RECORD WAS DETERMINED BY ME OR UNDER MY DIRECTION AND CONTROL AND THAT THIS U. S. PUBLIC LAND SURVEY MONUMENT RECORD IS CORRECT AND COMPLETE TO THE BEST OF MY KNOWLEDGE AND BELIEF.

William C. Jung — 11/20/01
Signature — Date

WISCONSIN
WILLIAM C. JUNG
S-1323
ONALASKA, WIS.
LAND SURVEYOR

Seal