No. 114

21806200020

U. S. PUBLIC LAND SURVEY MONUMENT RECORD

SECTION 20 T 18 N, R 6 W, TOWN OF FARMINGTON

LA CROSSE COUNTY

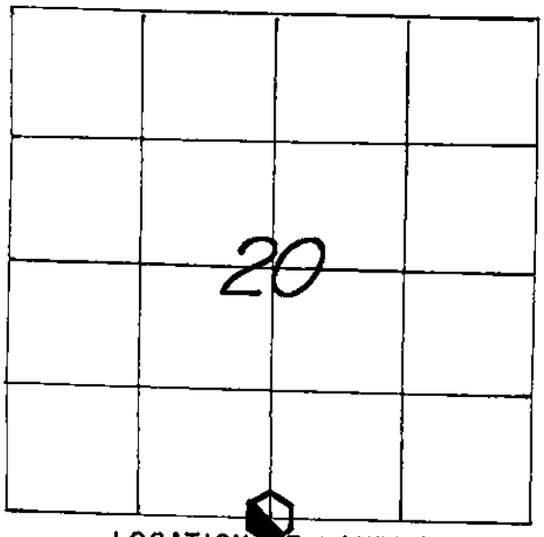

LOCATION OF LANDMARK

CREW: WILLIAM C. JUNG
PETER F. FOLLANSBEE
DATE: 8/29/2006

WISCONSIN COORDINATE SYSTEM	
North	736,047.155
East	1,673,367.764
Theta Angle	
Horiz. Order	
Vert. Order	
DATUM:	1983('91)

TYPE OF LANDMARK
30" ALUMINUM BERNTSEN MARKER.

BEARINGS ARE REFERENCED TO
GRID NORTH AS PER SECTION DATA.

Describe any record evidence, monument evidence, testimonial evidence or any other material evidence you considered and whether the monument was found or restored through acceptance of an obliterated evidence location.

Finding that it fit the field evidence very well, I accepted the old occupied fence corner as the best available evidence of the original government corner location and monumented the corner with a Berntsen marker.

Describe or show any material discrepancy between the location of the restored corner and that of the corner previously restored or reestablished.

NONE KNOWN.

RECORD OF DURABLE WITNESS MONUMENTS

NO	DESCRIPTION	BEARING	DISTANCE
1	SET A 3/4"x 30" IRON BAR 2' WEST OF FENCE	NORTH ±	30.01 FT.
2	SET A 3/4"x 30" IRON BAR 2' SOUTH OF FENCE	EAST ±	30.37 FT.
3	SET A 3/4"x 30" IRON BAR IN WATERWAY, DOWN 9"s	SOUTH ±	14.10 FT.
4	SET A 3/4"x 30" IRON BAR IN WATERWAY, DOWN 8"s	WEST ±	20.63 FT.

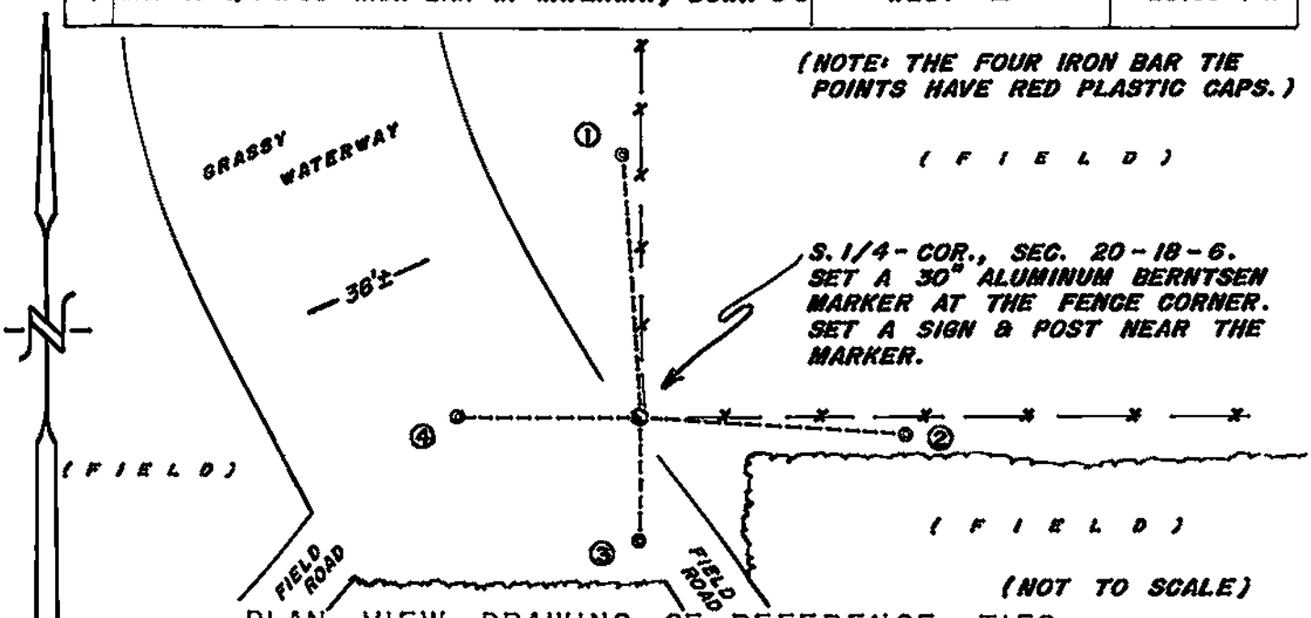

PLAN VIEW DRAWING OF REFERENCE TIES

MAP SHOWING DISTANCE AND DIRECTION TO OTHER PUBLIC LAND SURVEY CORNERS USED FOR REESTABLISHING THE CORNER

(GRID BEARINGS AND DISTANCES)
(GRID FACTOR: 0.99995)
(NOT TO SCALE)

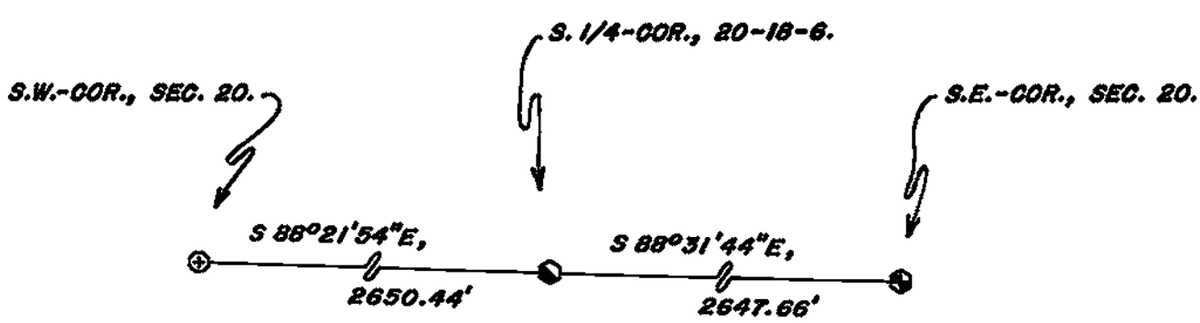

I, WILLIAM C. JUNG, COUNTY SURVEYOR
HEREBY CERTIFY THAT THE CORNER LOCATION SHOWN ON THIS RECORD WAS DETERMINED BY ME OR UNDER MY DIRECTION AND CONTROL AND THAT THIS U. S. PUBLIC LAND SURVEY MONUMENT RECORD IS CORRECT AND COMPLETE TO THE BEST OF MY KNOWLEDGE AND BELIEF.

William C. Jung — 9/8/06
Signature — Date

WISCONSIN WILLIAM C. JUNG S-1323 ONALASKA, WIS. LAND SURVEYOR

Seal