NO. 110

2180622000

U. S. PUBLIC LAND SURVEY MONUMENT RECORD

SECTION 22 T 18 N, R 6 W, TOWN OF FARMINGTON

LA CROSSE COUNTY

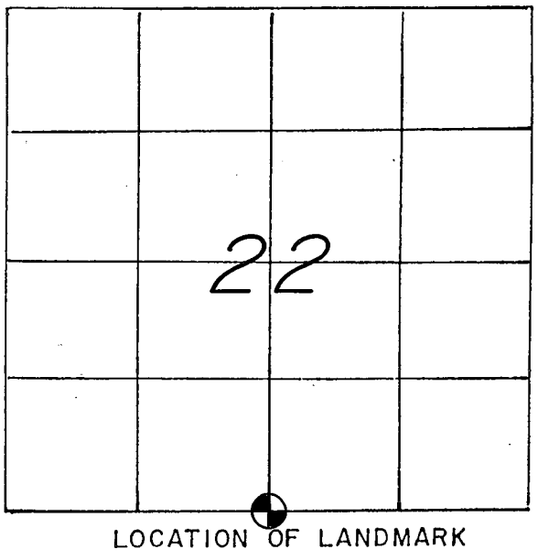

LOCATION OF LANDMARK

CREW: WILLIAM C. JUNG
PETER F. FOLLANBEE

DATE: 11/17/1997

WISCONSIN COORDINATE SYSTEM
North
East
Theta Angle
Horiz. Order
Vert. Order
TYPE OF LANDMARK *BRASS CAP LUNDE MARKER.*
BEARINGS ARE REFERENCED TO *ASSUMED NORTH.*

Describe any record evidence, monument evidence, testimonial evidence or any other material evidence you considered and whether the monument was found or restored through acceptance of an obliterated evidence location.

After reviewing my section traverse and computations, I set this corner by single proportionate measurement. A Lunde marker was set at the corner.

Describe or show any material discrepancy between the location of the restored corner and that of the corner previously restored or reestablished.

None known.

RECORD OF DURABLE WITNESS MONUMENTS

NO	DESCRIPTION	MAGNETIC BEARING	DISTANCE
1	SET A NAIL IN N.-SIDE 25" OAK (SINGLE BLAZED)	S 80° W	38.88 FT.
2	SET A NAIL IN E.-SIDE 29" WHITE OAK (UNBLAZED)	S 25° E	18.16 FT.
3	SET A NAIL IN N.-SIDE 10" WHITE OAK (DOUBLE BLAZED)	S 44° E	14.72 FT.
4	SET A NAIL IN S.W.-SIDE 14-1/2" WHITE OAK (DOUBLE BLAZED)	S 68° E	37.77 FT.

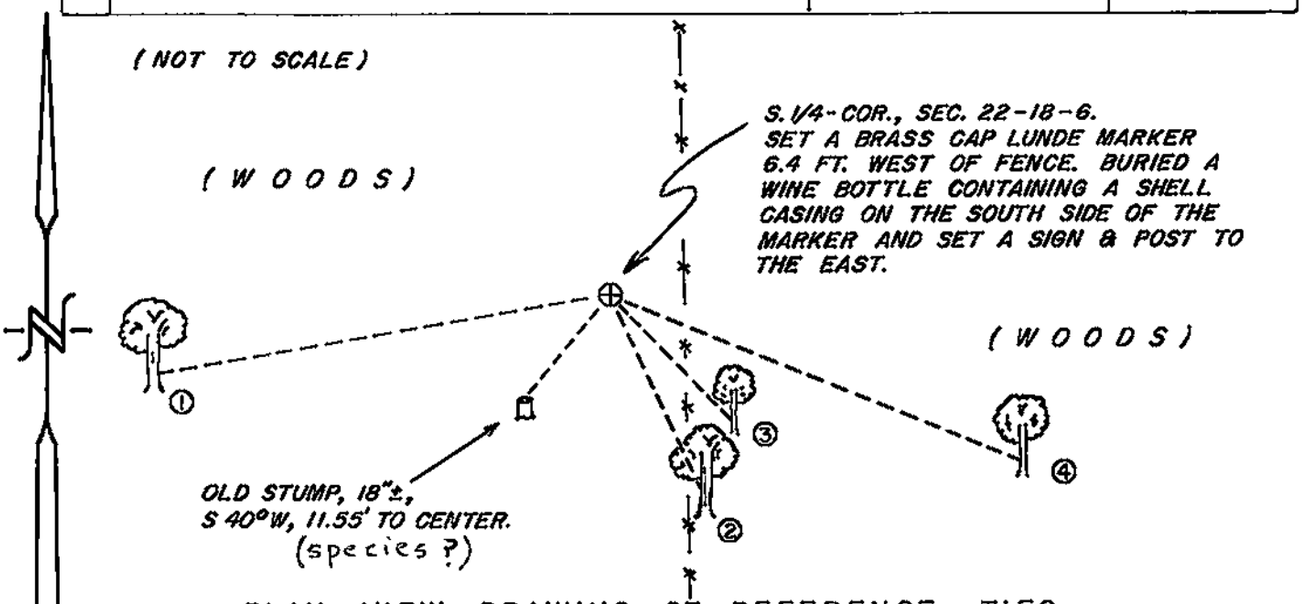

PLAN VIEW DRAWING OF REFERENCE TIES

MAP SHOWING DISTANCE AND DIRECTION TO OTHER PUBLIC LAND SURVEY CORNERS USED FOR REESTABLISHING THE CORNER

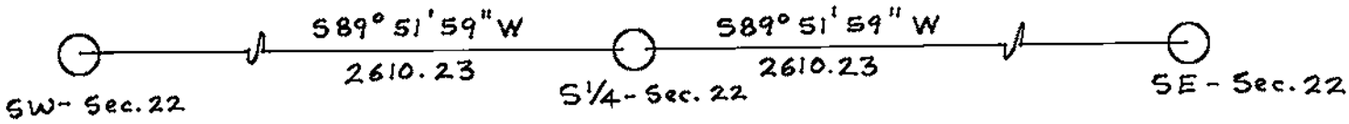

(Not to scale!)

I, WILLIAM C. JUNG, COUNTY SURVEYOR

HEREBY CERTIFY THAT THE CORNER LOCATION SHOWN ON THIS RECORD WAS DETERMINED BY ME OR UNDER MY DIRECTION AND CONTROL AND THAT THIS U. S. PUBLIC LAND SURVEY MONUMENT RECORD IS CORRECT AND COMPLETE TO THE BEST OF MY KNOWLEDGE AND BELIEF.

William C. Jung — Signature

12/1/97 — Date

WISCONSIN
WILLIAM C. JUNG
S-1323
ONALASKA, WIS.
LAND SURVEYOR

Seal