NO. 123

21806282020

U. S. PUBLIC LAND SURVEY MONUMENT RECORD

SECTION *28* T *18* N, R *6* W, TOWN OF *FARMINGTON*

LA CROSSE COUNTY

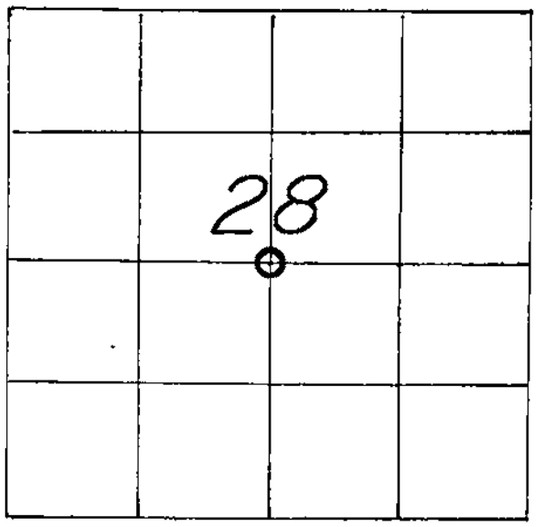

LOCATION OF LANDMARK

CREW: WILLIAM C. JUNG
PETER F. FOLLANSBEE
DATE: 11/05/1997

WISCONSIN COORDINATE SYSTEM
North
East
Theta Angle
Horiz. Order
Vert. Order
TYPE OF LANDMARK *3/4" x 30" IRON BAR WITH ALUMINUM CAP.*
BEARINGS ARE REFERENCED TO *ASSUMED NORTH.*

Describe any record evidence, monument evidence, testimonial evidence or any other material evidence you considered and whether the monument was found or restored through acceptance of an obliterated evidence location.

This corner was set "by law" at the intersection of the 1/4 lines.

Describe or show any material discrepancy between the location of the restored corner and that of the corner previously restored or reestablished.

If the existing pipe 40.29 feet to the South is intended to be the Center 1/4 corner, I do not agree with it.

RECORD OF DURABLE WITNESS MONUMENTS

NO	DESCRIPTION	BEARING	DISTANCE
1	EXISTING ROUNDHEAD BOLT IN GRAVEL DRIVE	N 87°26'24" W	341.96 FT.
2	SET 1-1/4" x 36" IRON PIPE AT N.-EDGE OF PASTURE FENCE	S.-WESTERLY ±	60.50 FT.
3	EXISTING IRON PIPE NEAR INTERS'N OF PASTURE FENCES	S 03°18'59" E	40.29 FT.
4	SET 1-1/4" x 26" IRON PIPE AT N.-EDGE OF PASTURE FENCE	S.-EASTERLY ±	53.08 FT.

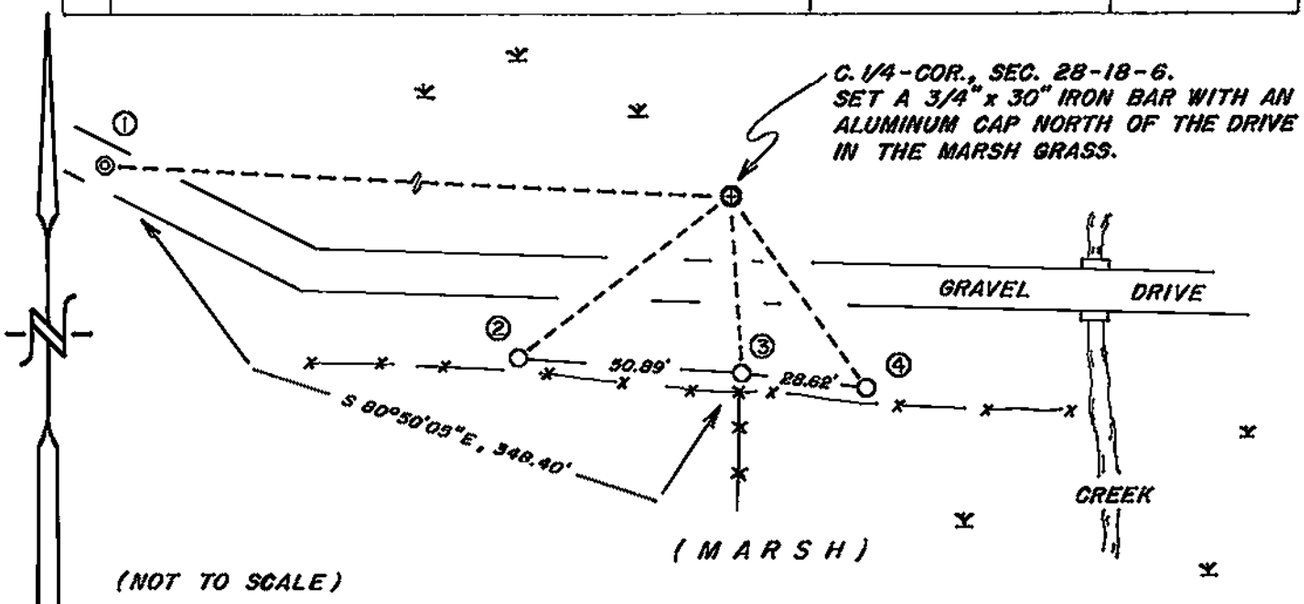

PLAN VIEW DRAWING OF REFERENCE TIES

MAP SHOWING DISTANCE AND DIRECTION TO OTHER PUBLIC LAND SURVEY CORNERS USED FOR REESTABLISHING THE CORNER

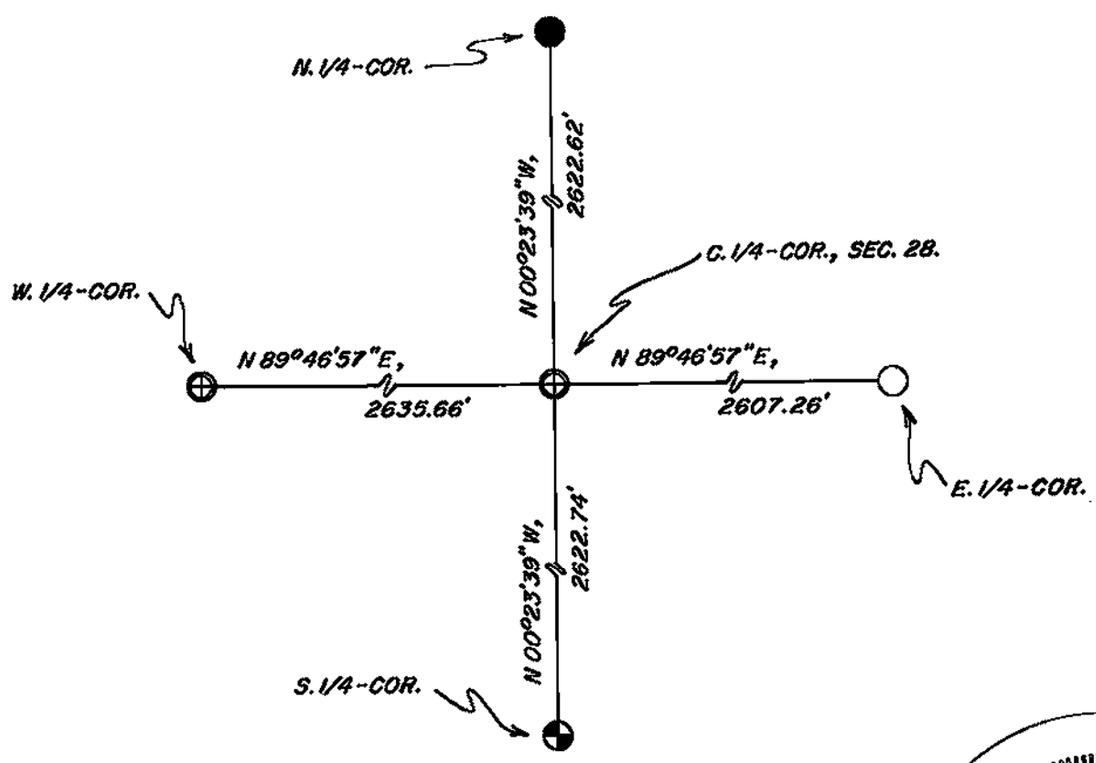

I, WILLIAM C. JUNG, COUNTY SURVEYOR
HEREBY CERTIFY THAT THE CORNER LOCATION SHOWN ON THIS RECORD WAS DETERMINED BY ME OR UNDER MY DIRECTION AND CONTROL AND THAT THIS U. S. PUBLIC LAND SURVEY MONUMENT RECORD IS CORRECT AND COMPLETE TO THE BEST OF MY KNOWLEDGE AND BELIEF.

William C. Jung — 11/12/97
Signature — Date

WISCONSIN
WILLIAM C. JUNG
S-1323
ONALASKA, WIS.
LAND SURVEYOR

Seal