NO. 54

21807120020

U. S. PUBLIC LAND SURVEY MONUMENT RECORD

SECTION 12 T 18 N, R 7 W, TOWN OF FARMINGTON

LA CROSSE COUNTY

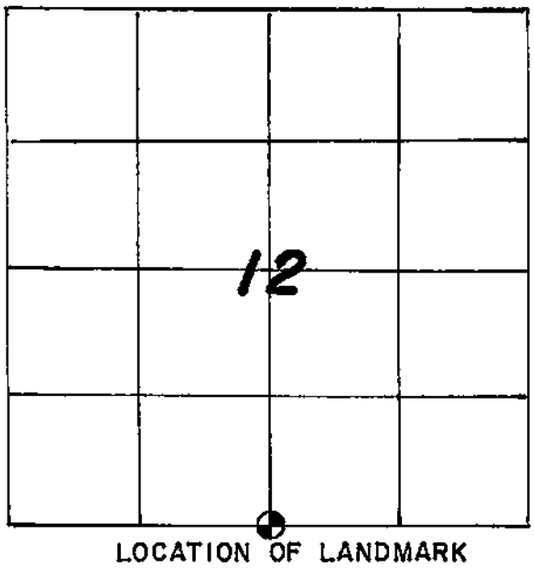

LOCATION OF LANDMARK

WISCONSIN COORDINATE SYSTEM
North
East
Theta Angle
Horiz. Order
Vert. Order
TYPE OF LANDMARK 1" IRON PIPE
BEARINGS ARE REFERENCED TO ASSUMED

CREW: BILL JUNG, PERRY DAHL

DATE: 2-27-87

Describe any record evidence, monument evidence, testimonial evidence or any other material evidence you considered and whether the monument was found or restored through acceptance of an obliterated evidence location.

I found what I believe to be an original government bearing tree to the southeast. Using this white oak as an original bearing tree, I set an iron pipe at the corner. This pipe also fits the occupied conditions very well.

Describe or show any material discrepancy between the location of the restored corner and that of the corner previously restored or reestablished.

None known.

RECORD OF DURABLE WITNESS MONUMENTS

NO	DESCRIPTION	BEARING (MAGNETIC)	DISTANCE
1	P.K. NAIL IN UNBLAZED 18" HICKORY	N32°W	SLOPE 112.17'
2	P.K. NAIL IN DOUBLE-BLAZED DOUBLE CHERRY	S55°E	22.76'
3	P.K. NAIL IN DOUBLE-BLAZED 25" WHITE OAK	S63°E	7.73'
4	P.K. NAIL IN DOUBLE-BLAZED CEDAR, 4"	N87°E	38.36'

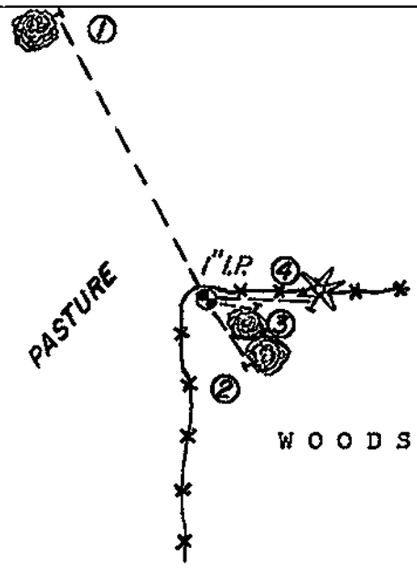

NOT TO SCALE

PLAN VIEW DRAWING OF REFERENCE TIES

MAP SHOWING DISTANCE AND DIRECTION TO OTHER PUBLIC LAND SURVEY CORNERS USED FOR REESTABLISHING THE CORNER

(not to scale)

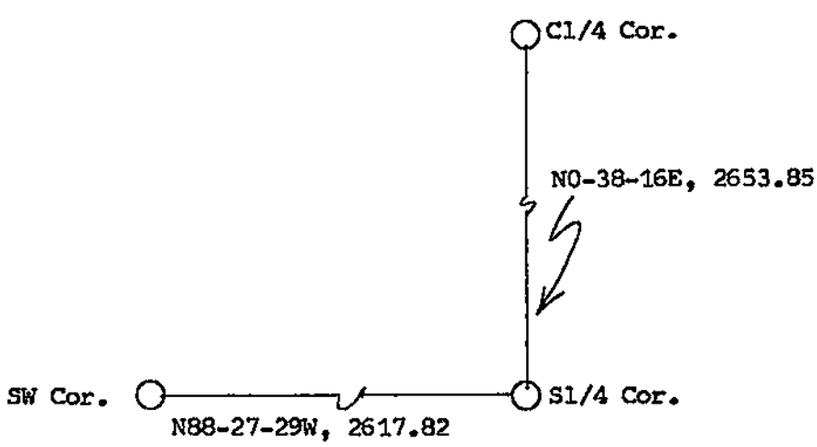

I, WILLIAM C. JUNG, DEPUTY COUNTY SURVEYOR HEREBY CERTIFY THAT THE CORNER LOCATION SHOWN ON THIS RECORD WAS DETERMINED BY ME OR UNDER MY DIRECTION AND CONTROL AND THAT THIS U. S. PUBLIC LAND SURVEY MONUMENT RECORD IS CORRECT AND COMPLETE TO THE BEST OF MY KNOWLEDGE AND BELIEF.

William C. Jung — 3-4-87

Signature — Date



Seal