NO. 51

21807122020

U. S. PUBLIC LAND SURVEY MONUMENT RECORD

SECTION 12 T 18 N, R 7 W, TOWN OF FARMINGTON

LA CROSSE COUNTY

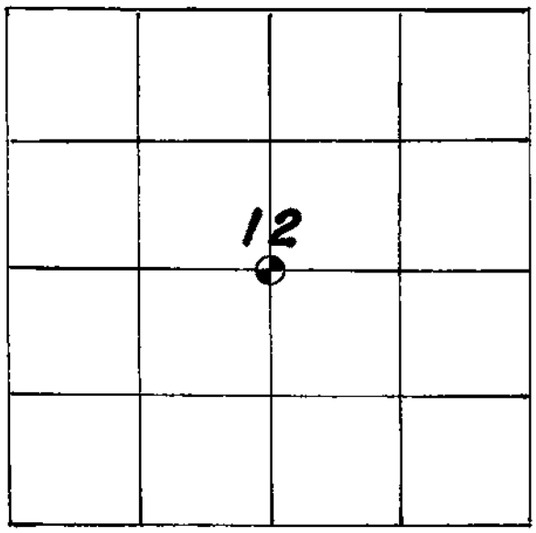

LOCATION OF LANDMARK

CREW: BILL JUNG, PERRY DAHL
DATE: 3-9-87

WISCONSIN COORDINATE SYSTEM
North
East
Theta Angle
Horiz. Order
Vert. Order
TYPE OF LANDMARK BRASS CAPPED LUNDE MARKER
BEARINGS ARE REFERENCED TO ASSUMED

Describe any record evidence, monument evidence, testimonial evidence or any other material evidence you considered and whether the monument was found or restored through acceptance of an obliterated evidence location.

I set the corner "as per law", at the intersection of the ¼ lines.

Describe or show any material discrepancy between the location of the restored corner and that of the corner previously restored or reestablished.

This does not agree with Joseph Murphy's C¼, the old County Highway Map, or the occupied C¼.

RECORD OF DURABLE WITNESS MONUMENTS

NO	DESCRIPTION	BEARING	DISTANCE
1	P.K. NAIL IN UNBLAZED HICKORY TREE	---	94.68'
2	RAILROAD SPIKE IN CENTERLINE OF "V"	WEST±	30.49'
3	1¼" IRON PIPE	---	15.9 '
4	1" IRON PIPE (1'West of rotted fence cor.)	---	14.94'

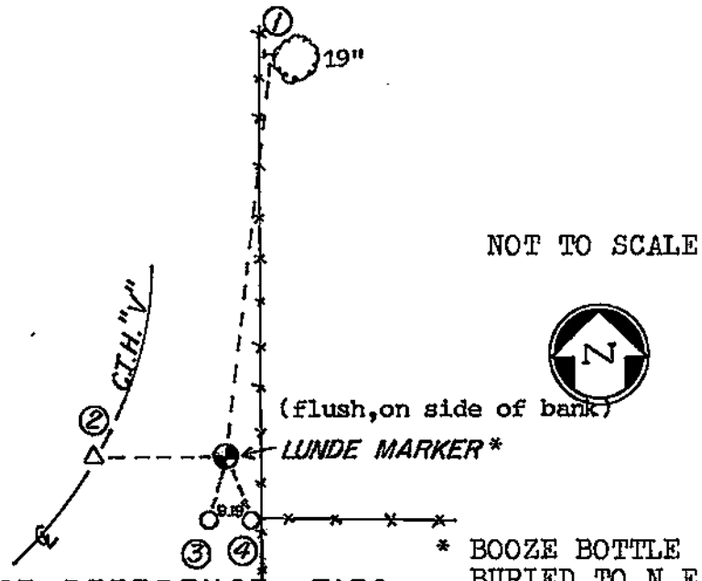

PLAN VIEW DRAWING OF REFERENCE TIES

MAP SHOWING DISTANCE AND DIRECTION TO OTHER PUBLIC LAND SURVEY CORNERS USED FOR REESTABLISHING THE CORNER

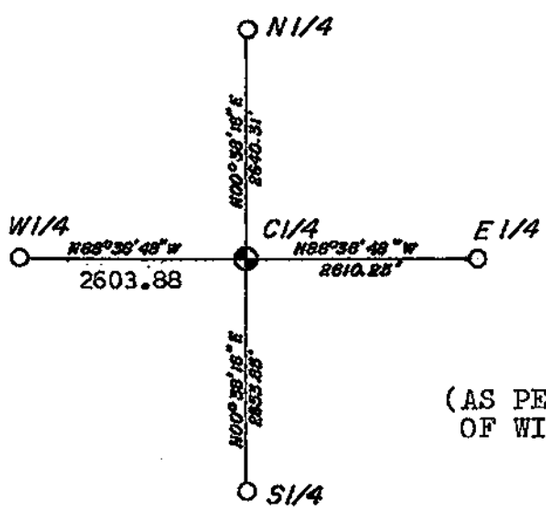

(AS PER MEASUREMENTS OF WILLIAM C. JUNG)

SCALE: 1"=2000'

I, WILLIAM C. JUNG, DEPUTY COUNTY SURVEYOR HEREBY CERTIFY THAT THE CORNER LOCATION SHOWN ON THIS RECORD WAS DETERMINED BY ME OR UNDER MY DIRECTION AND CONTROL AND THAT THIS U. S. PUBLIC LAND SURVEY MONUMENT RECORD IS CORRECT AND COMPLETE TO THE BEST OF MY KNOWLEDGE AND BELIEF.

William C. Jung — 3-10-87

Signature — Date



Seal