No. 70

21807172000

U. S. PUBLIC LAND SURVEY MONUMENT RECORD

SECTION 17 T 18 N, R 7 W, TOWN OF HOLLAND

LA CROSSE COUNTY

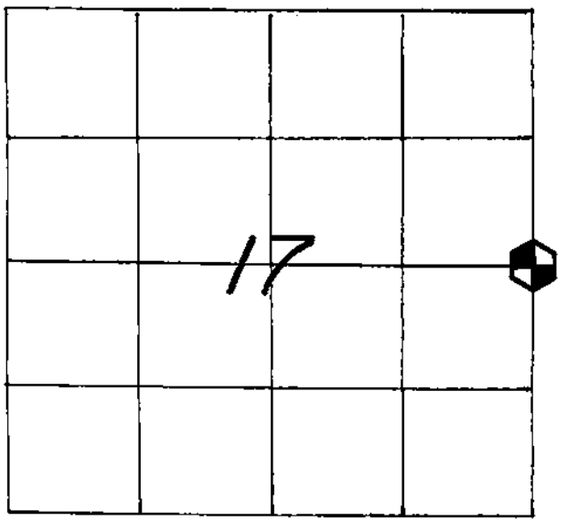

LOCATION OF LANDMARK

CREW: WILLIAM C. JUNG
PETER F. FOLLANSBEE
DATE: 5/17/2006

WISCONSIN COORDINATE SYSTEM	
North	744,108.914
East	1,644,717.763
Theta Angle	
Horiz. Order	
Vert. Order	
DATUM:	1983('91)

TYPE OF LANDMARK
BRASS CAP LUNDE MARKER.

BEARINGS ARE REFERENCED TO
GRID NORTH AS PER SECTION DATA.

Describe any record evidence, monument evidence, testimonial evidence or any other material evidence you considered and whether the monument was found or restored through acceptance of an obliterated evidence location.

This corner was set at a computed location that I had agreed on with Rodney Maxwell, Chris Fechner, and Steve Solberg. I set a Lunde marker at the corner.

Describe or show any material discrepancy between the location of the restored corner and that of the corner previously restored or reestablished.

NONE KNOWN.

RECORD OF DURABLE WITNESS MONUMENTS

NO	DESCRIPTION	GRID BEARINGS BEARING	GROUND DISTANCES DISTANCE
1	SET A 3/4"x 30" IRON BAR 5' N. OF TOP OF CREEK BANK	S 61°32'52" W	38.02 FT.
2	SET A DRILL HOLE IN THE MIDDLE OF CHISELED CROSS	N 29°27'47" W	80.11 FT.
3	SET A 3/4"x 30" IRON BAR ALONG THE EDGE OF WOODS	N 13°38' 14" W	64.72 FT.
4	SET A 3/4"x 30" IRON BAR ALONG THE EDGE OF WOODS	N 00°54'27" E	144.08 FT.

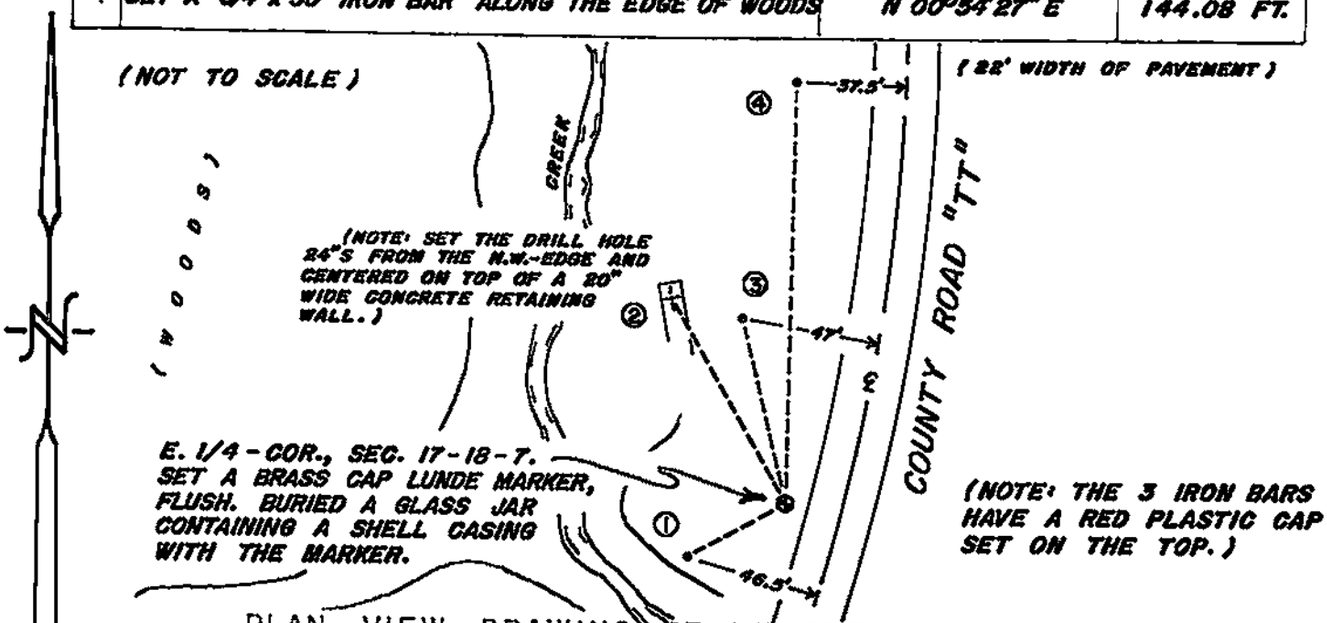

PLAN VIEW DRAWING OF REFERENCE TIES

MAP SHOWING DISTANCE AND DIRECTION TO OTHER PUBLIC LAND SURVEY CORNERS USED FOR REESTABLISHING THE CORNER

(GRID BEARINGS AND DISTANCES)
(GRID FACTOR: 0.999966)
(NOT TO SCALE)

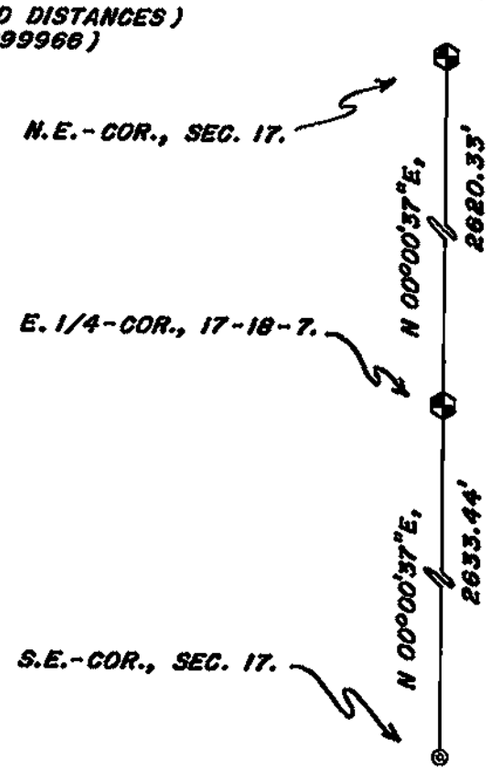

I, WILLIAM C. JUNG, COUNTY SURVEYOR
HEREBY CERTIFY THAT THE CORNER LOCATION SHOWN ON THIS RECORD WAS DETERMINED BY ME OR UNDER MY DIRECTION AND CONTROL AND THAT THIS U. S. PUBLIC LAND SURVEY MONUMENT RECORD IS CORRECT AND COMPLETE TO THE BEST OF MY KNOWLEDGE AND BELIEF.

William C. Jung
Signature

7/7/06
Date

WISCONSIN
WILLIAM C. JUNG
S-1323
ONALASKA, WIS.
LAND SURVEYOR

Seal