U. S. PUBLIC LAND SURVEY MONUMENT RECORD

SECTION 20 T 18 N, R 7 W, TOWN OF HOLLAND
LA CROSSE COUNTY



LOCATION OF LANDMARK

WISCONSIN COORDINATE SYSTEM
North
East
Theta Angle
Horiz. Order
Vert. Order
TYPE OF LANDMARK 3/4" X 30" IRON BAR
BEARINGS ARE REFERENCED TO *LA CROSSE COUNTY COORDINATE SYSTEM*

CREW: MH
JS

DATE: 1-2-03

Describe any record evidence, monument evidence, testimonial evidence, or any other material evidence you considered and whether the monument was found or restored through acceptance of an obliterated evidence location.

I found the two downed fences in this area to be very strong. The intersection of which was used to establish this corner, we also followed fence remnants 400 feet West.

Describe or show any material discrepancy between the location of the restored corner and that of the corner previously restored or reestablished.

NONE KNOWN

1/21/03

WISCONSIN
MICHAEL J.
HARDING
S-2236
LA CROSSE
WIS
LAND SURVEYOR

Michael J. Harding

RECORD OF DURABLE WITNESS MONUMENTS

NO	DESCRIPTION	BEARING	DISTANCE
1	SET MAG NAIL IN 24" OAK	(COMPASS) S 58° W	(SLOPE) 17.25'
2	SET MAG NAIL IN 12" HICKORY	N 17° E	9.85'
3	SET MAG NAIL IN 10" OAK	S 86° E	30.88'
4	SET MAG NAIL IN 4" MAPLE	S 17° E	28.85'

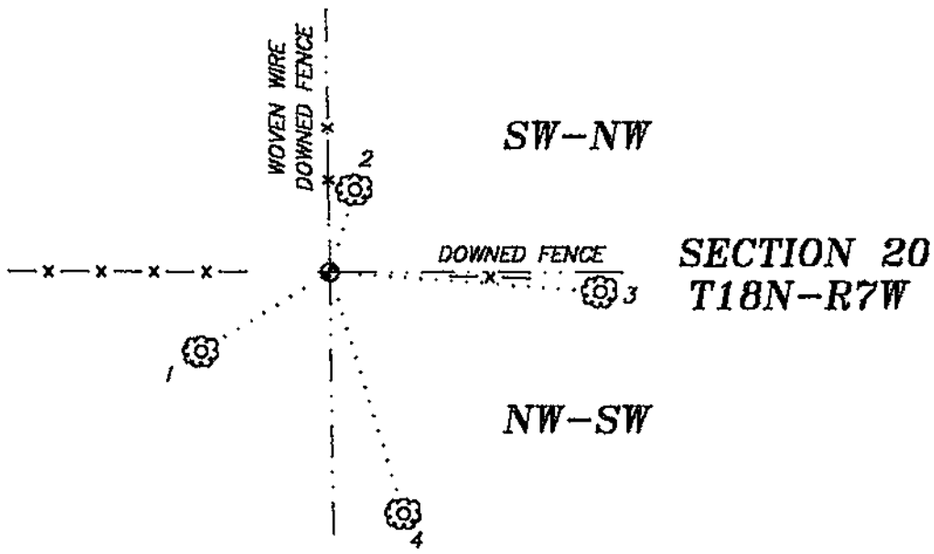

PLAN VIEW DRAWING OF REFERENCE TIES

MAP SHOWING DISTANCE AND DIRECTION TO OTHER PUBLIC LAND SURVEY CORNERS USED FOR REESTABLISHING THE CORNER

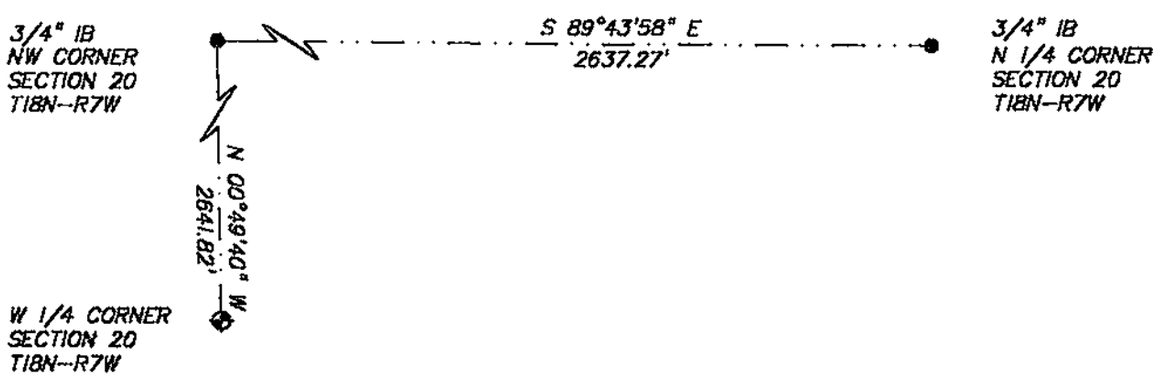

I, MICHAEL J. HARDING

HEREBY CERTIFY THAT THE CORNER LOCATION SHOWN ON THIS RECORD WAS DETERMINED BY ME OR UNDER MY DIRECTION AND CONTROL AND THAT THIS U. S. PUBLIC LAND SURVEY MONUMENT RECORD IS CORRECT AND COMPLETE TO THE BEST OF MY KNOWLEDGE AND BELIEF.

Michael J. Harding 1/21/03

Signature Date

WISCONSIN
MICHAEL J.
HARDING
S-2296
LA CROSSE
WIS
LAND SURVEYOR

Seal