NO. 109

21807220000

U. S. PUBLIC LAND SURVEY MONUMENT RECORD

SECTION 26 T 18 N, R 7 W, TOWN OF Farmington

LA CROSSE COUNTY

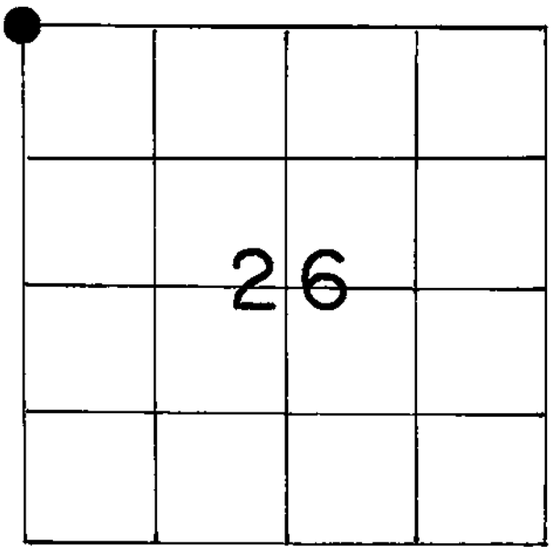

LOCATION OF LANDMARK

WISCONSIN COORDINATE SYSTEM
North
East
Theta Angle
Horiz. Order
Vert. Order

TYPE OF LANDMARK

Brass capped Lunde marker

BEARINGS ARE REFERENCED TO

Assumed

Crew: William C. Jung
Peter Follansbee

Date: 4/4/88

Crew: William C. Jung
Peter Follansbee

Date: 4/8/96

Describe any record evidence, monument evidence, testimonial evidence or any other material evidence you considered and whether the monument was found or restored through acceptance of an obliterated evidence location.

I found a pipe at the corner which had been used in previous surveys. I removed the pipe and replaced it with a brass capped Lunde marker. I accepted this point as the best available evidence of the original government corner position. As a memorial, I set a liquor bottle with a note on the West side of the marker. The Lunde is 2.5' Southwest of an old corner post. The original notes called for a 9" white oak, S25°W, 20.84' to the center of the bearing tree. I found a huge old double black oak stump, S28°W, 18.5' from the corner to the center of the stump. This fits the original call fairly close considering the size of the stump and where you measure to. The oak was old before it was cut down. Could the original surveyors have put down the wrong species?

Describe or show any material discrepancy between the location of the restored corner and that of the corner previously restored or reestablished.

None known.

RECORD OF DURABLE WITNESS MONUMENTS

NO	DESCRIPTION	Magnetic BEARING	DISTANCE
1	~~P.K. nail in double blazed 5" hickory~~	~~S36°W~~	~~32.65~~
2	" " " " " 18" oak	S12°W	69.48
3	" " " " " 6" hickory	S43°E	42.26
4	" " " " " 6" hickory	S49°E	55.27

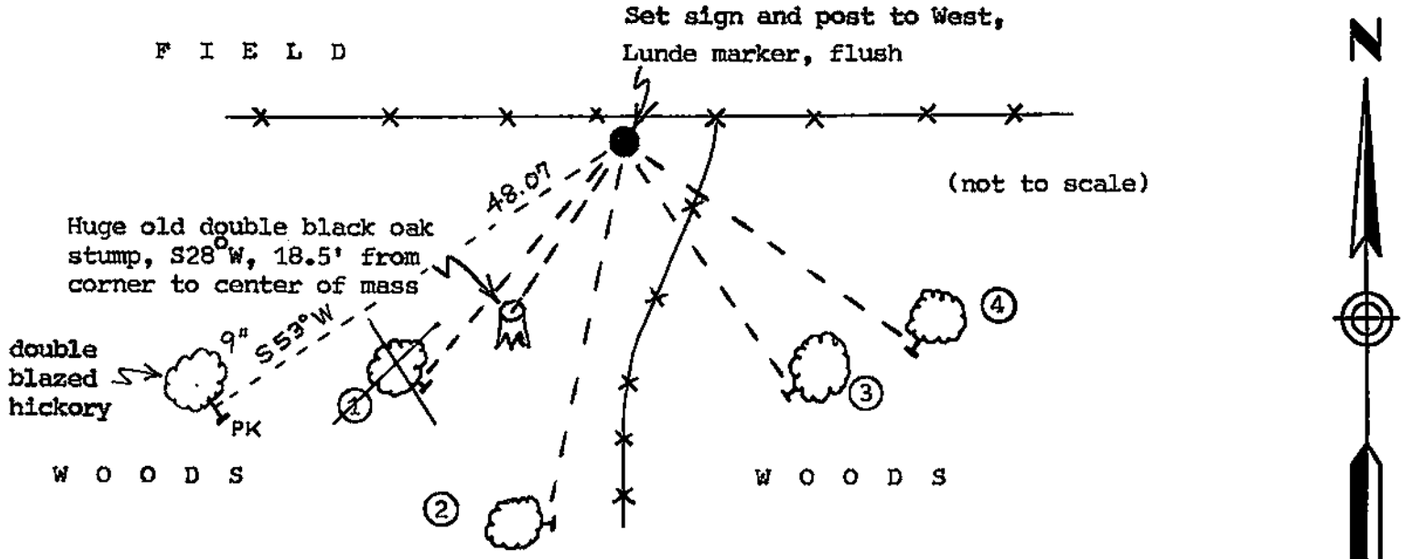

PLAN VIEW DRAWING OF REFERENCE TIES

MAP SHOWING DISTANCE AND DIRECTION TO OTHER PUBLIC LAND SURVEY CORNERS USED FOR REESTABLISHING THE CORNER

(not to scale)

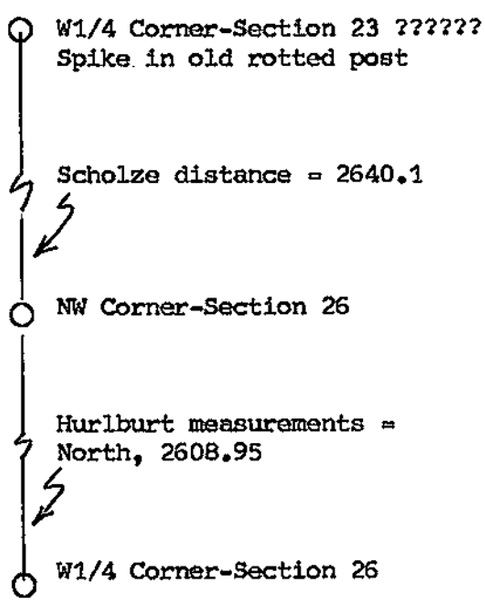

I, William C. Jung, ~~Deputy~~ County Surveyor,
HEREBY CERTIFY THAT THE CORNER LOCATION SHOWN ON THIS RECORD WAS DETERMINED BY ME OR UNDER MY DIRECTION AND CONTROL AND THAT THIS U. S. PUBLIC LAND SURVEY MONUMENT RECORD IS CORRECT AND COMPLETE TO THE BEST OF MY KNOWLEDGE AND BELIEF.

William C. Jung — 1/19/89

Signature — Date

Revised: 12/3/96 wcj

WISCONSIN
WILLIAM C. JUNG
S-1323
ONALASKA, WIS.
LAND SURVEYOR

Seal