NO. 107

21807230000

U. S. PUBLIC LAND SURVEY MONUMENT RECORD

SECTION 26 T 18 N, R 7 W, TOWN OF Farmington

LA CROSSE COUNTY

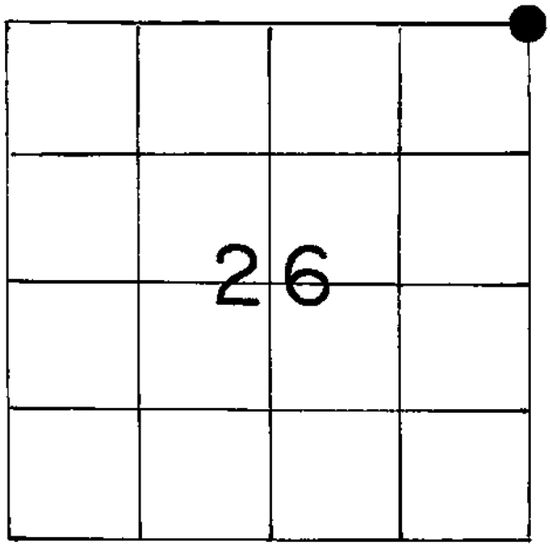

LOCATION OF LANDMARK

WISCONSIN COORDINATE SYSTEM
North
East
Theta Angle
Horiz. Order
Vert. Order
TYPE OF LANDMARK Brass capped Lunde marker
BEARINGS ARE REFERENCED TO Assumed

Crew: William C. Jung
Michael Weibel

Date: 11/11/88

Describe any record evidence, monument evidence, testimonial evidence or any other material evidence you considered and whether the monument was found or restored through acceptance of an obliterated evidence location.

After measuring in all four N-S-E-W directions, I computed a location that best fits the field evidence found and monumented the corner with a brass capped Lunde marker, flush in the ditch. As a memorial, I buried a liquor bottle with an empty M-16 cartridge of the West side of the marker.

Describe or show any material discrepancy between the location of the restored corner and that of the corner previously restored or reestablished.

When Dick Berg surveyed out the East 1/2 of Section 23 in 1980, he came up with a section corner location that I do not agree with. It would appear to be well West of mine.

RECORD OF DURABLE WITNESS MONUMENTS

NO	DESCRIPTION	BEARING	DISTANCE
1	P.K. nail in utility pole	--------	75.59
2	" " " " "	--------	228.33
3	" " " fence corner post	East±	10.83
4	Set 1" iron pipe	"	16.50

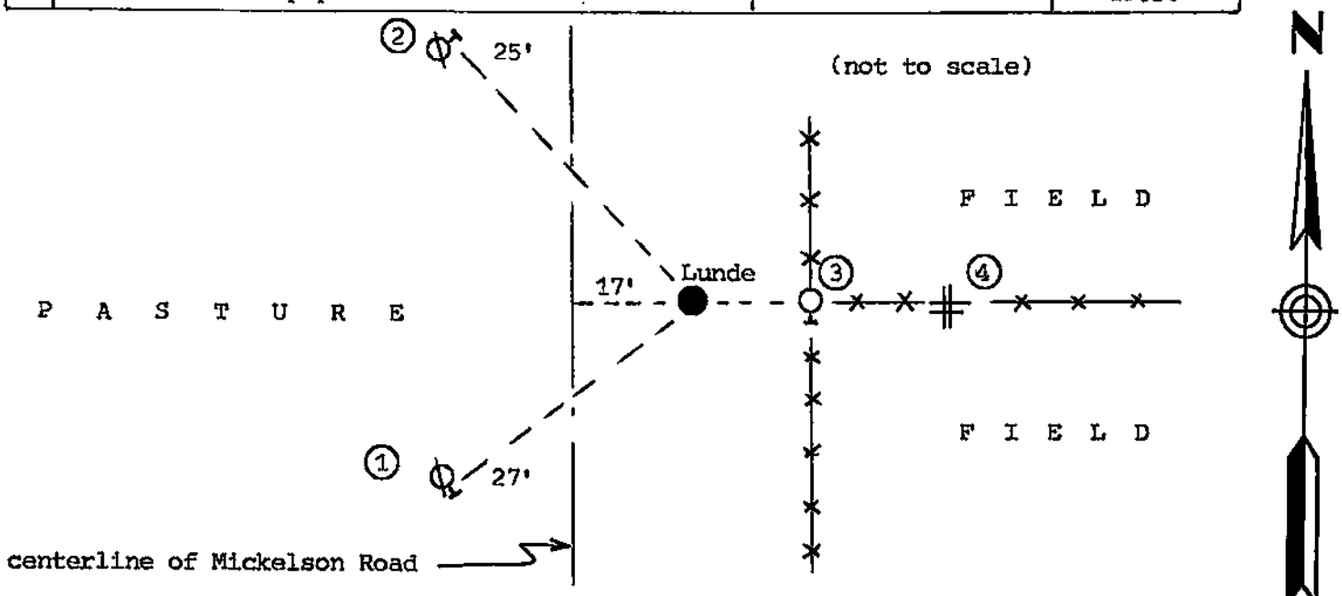

PLAN VIEW DRAWING OF REFERENCE TIES

MAP SHOWING DISTANCE AND DIRECTION TO OTHER PUBLIC LAND SURVEY CORNERS USED FOR REESTABLISHING THE CORNER

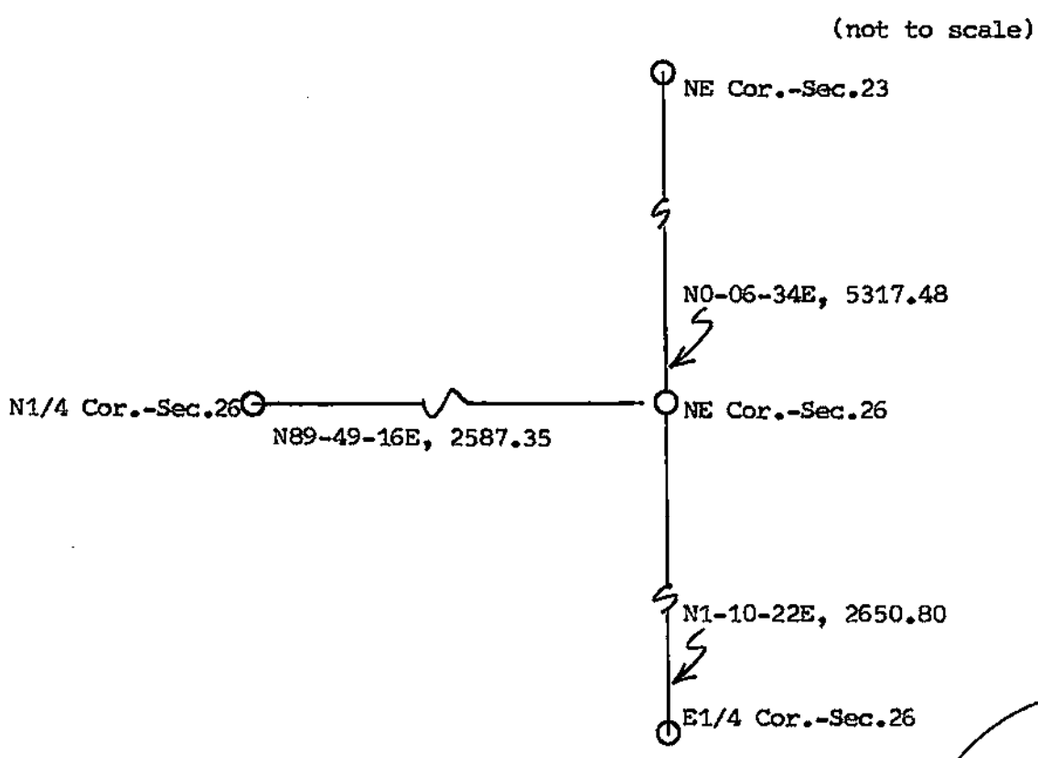

I, William C. Jung, Deputy County Surveyor,

HEREBY CERTIFY THAT THE CORNER LOCATION SHOWN ON THIS RECORD WAS DETERMINED BY ME OR UNDER MY DIRECTION AND CONTROL AND THAT THIS U. S. PUBLIC LAND SURVEY MONUMENT RECORD IS CORRECT AND COMPLETE TO THE BEST OF MY KNOWLEDGE AND BELIEF.

William C. Jung — 1/24/89

Signature — Date

WISCONSIN
WILLIAM C. JUNG
S-1323
ONALASKA, WIS.
LAND SURVEYOR

Seal