NO. 157

21808360000

U. S. PUBLIC LAND SURVEY MONUMENT RECORD

SECTION 36 T 18 N, R 8 W, TOWN OF HOLLAND

LA CROSSE COUNTY

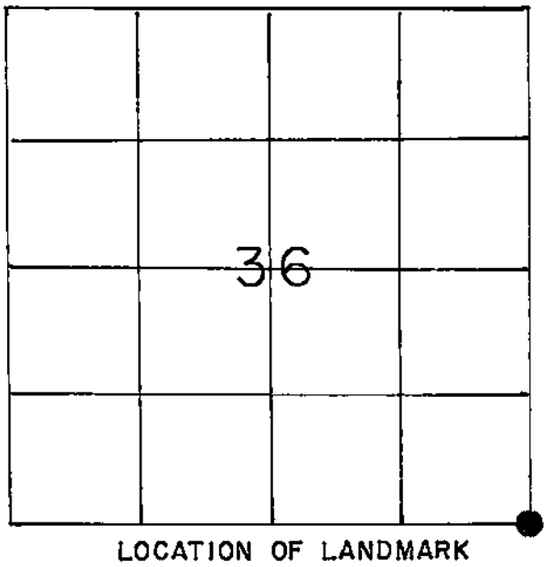

LOCATION OF LANDMARK

South Zone

WISCONSIN COORDINATE SYSTEM	
North	725,867.124
East	1,665,641.895
Theta Angle	
Horiz. Order	
Vert. Order	

TYPE OF LANDMARK
Berntsen Monument

BEARINGS ARE REFERENCED TO
Grid

Crew: William Jung
Perry Dahl

5/5/86

Describe any record evidence, monument evidence, testimonial evidence or any other material evidence you considered and whether the monument was found or restored through acceptance of an obliterated evidence location.

I accepted the occupied corner as the best available evidence of the original government corner location and monumented it with a Berntsen monument.

Describe or show any material discrepancy between the location of the restored corner and that of the corner previously restored or reestablished.

None known.

RECORD OF DURABLE WITNESS MONUMENTS

NO	DESCRIPTION	BEARING	DISTANCE
1	P.K. nail in a double blazed 17" oak	Magnetic = N22°W	85.62
2	P.K. nail in a double blazed 19" oak	Magnetic = N47°W	75.40
3	Set 1/2" reinforcing rod	West±	37.55
4	Set 3/4" reinforcing rod	South±	34.58

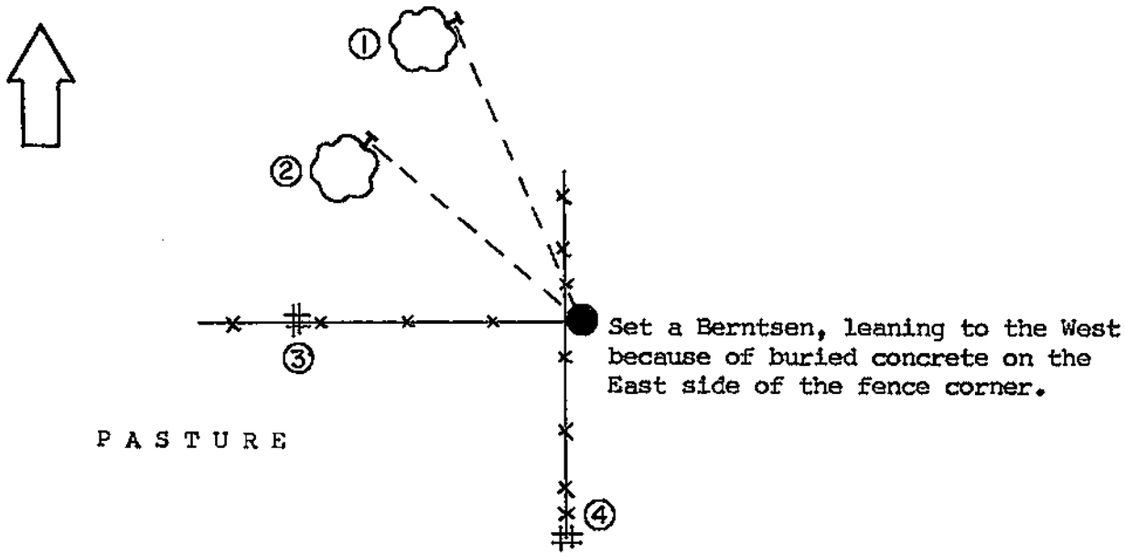

PLAN VIEW DRAWING OF REFERENCE TIES

MAP SHOWING DISTANCE AND DIRECTION TO OTHER PUBLIC LAND SURVEY CORNERS USED FOR REESTABLISHING THE CORNER

(not to scale)

Grid bearings and distances

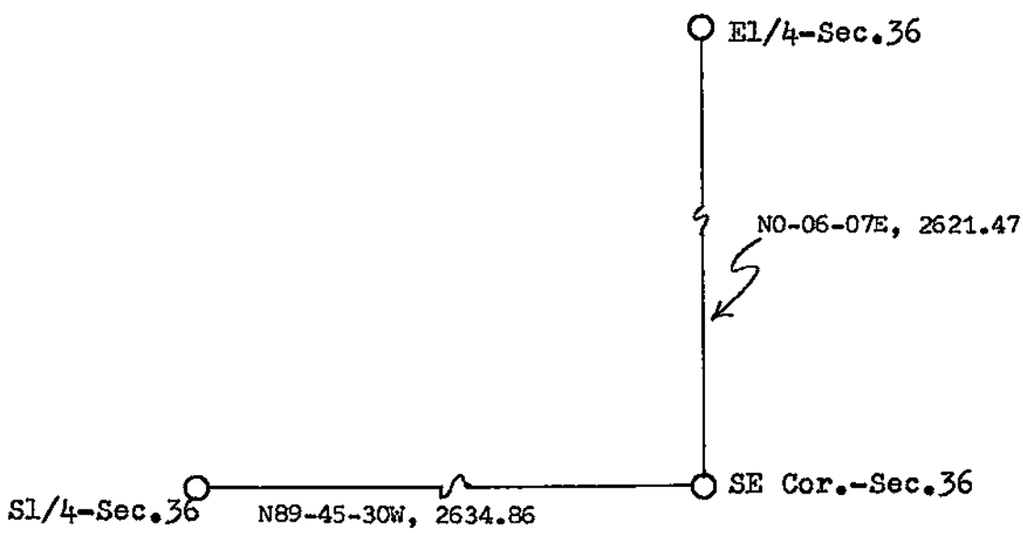

I, William C. Jung, Deputy County Surveyor,
HEREBY CERTIFY THAT THE CORNER LOCATION SHOWN ON THIS RECORD WAS DETERMINED BY ME OR UNDER MY DIRECTION AND CONTROL AND THAT THIS U. S. PUBLIC LAND SURVEY MONUMENT RECORD IS CORRECT AND COMPLETE TO THE BEST OF MY KNOWLEDGE AND BELIEF.

William C. Jung — 6/11/86

Signature — Date

WISCONSIN
WILLIAM C. JUNG
S-1323
ONALASKA, WIS.
LAND SURVEYOR

Seal