NO. 133

21907260000

U. S. PUBLIC LAND SURVEY MONUMENT RECORD

SECTION 35 T 19 N, R 7 W, TOWN OF FARMINGTON

LA CROSSE COUNTY

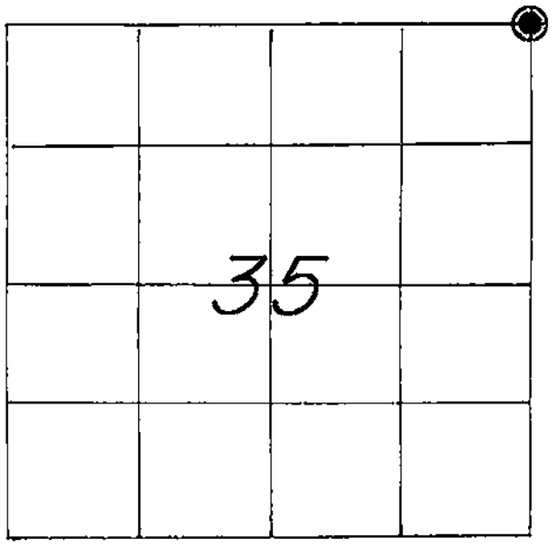

LOCATION OF LANDMARK

CREW: WILLIAM C. JUNG
PETER F. FOLLANSBEE

DATE: 9/02/1998

WISCONSIN COORDINATE SYSTEM
North
East
Theta Angle
Horiz. Order
Vert. Order
TYPE OF LANDMARK 3/4"x 30" IRON BAR WITH AN ALUMINUM CAP
BEARINGS ARE REFERENCED TO ASSUMED NORTH.

Describe any record evidence, monument evidence, testimonial evidence or any other material evidence you considered and whether the monument was found or restored through acceptance of an obliterated evidence location.

I set this corner at the computed location using single proportionate measurement between the N.E. of Sec. 26 and the E.¼ of Sec. 35. This reflects the fact that the section lines between the SE of Sec. 35 and NE of Sec. 26 were run originally as a straight line. After traversing in T 19 N-R 7 W, I found that the occupied field evidence and existing monumentation best fit this method. I did not feel that double proportionate measurement was appropriate in this case. We monumented the corner with a 3/4" x 30" I.B. w/cap deep in the river bottoms. No corner evidence here.

Describe or show any material discrepancy between the location of the restored corner and that of the corner previously restored or reestablished.

NONE KNOWN.

RECORD OF DURABLE WITNESS MONUMENTS

NO	DESCRIPTION	MAGNETIC BEARING	DISTANCE
1	SET A NAIL IN THE S.-SIDE OF A 26" WHITE OAK	N 84° W	38.14 FT.
2	SET A NAIL IN THE N.W.-SIDE OF A 3" HICKORY	S 36° W	19.42 FT.
3	SET A P.K. NAIL IN THE S.E.-SIDE OF A 10" ASH ?	S 17° W	2.11 FT.
4	SET A NAIL IN THE N.E.-SIDE OF A 10" ASH ?	S 20° E	6.59 FT.

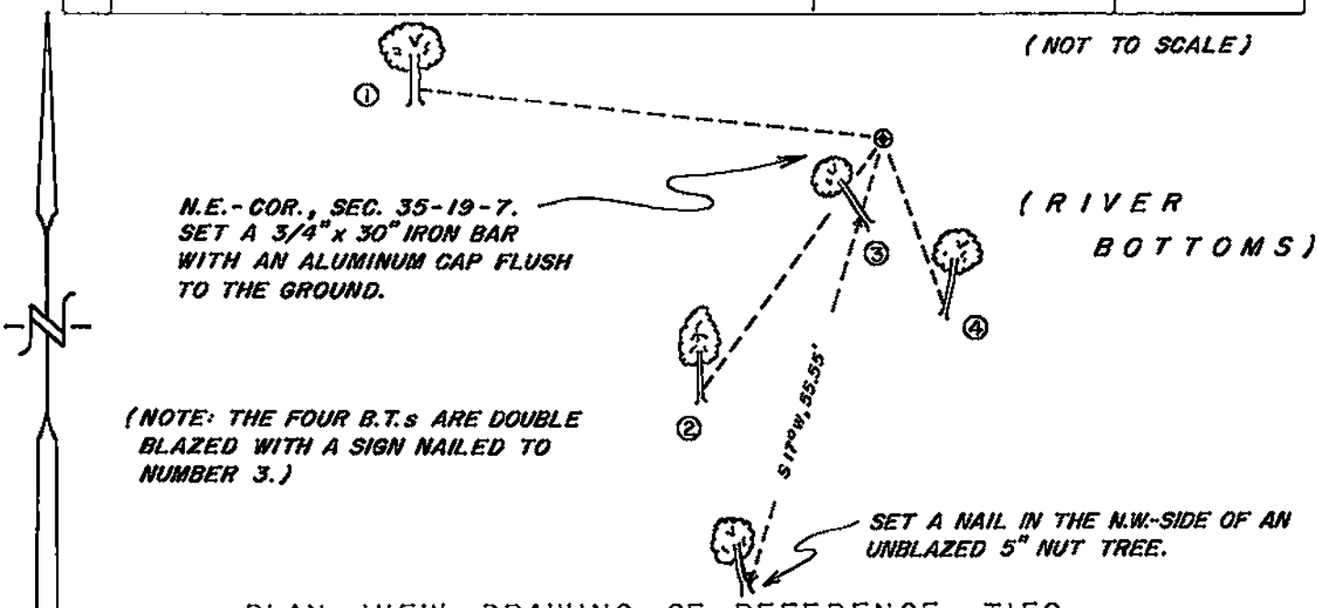

PLAN VIEW DRAWING OF REFERENCE TIES

MAP SHOWING DISTANCE AND DIRECTION TO OTHER PUBLIC LAND SURVEY CORNERS USED FOR REESTABLISHING THE CORNER

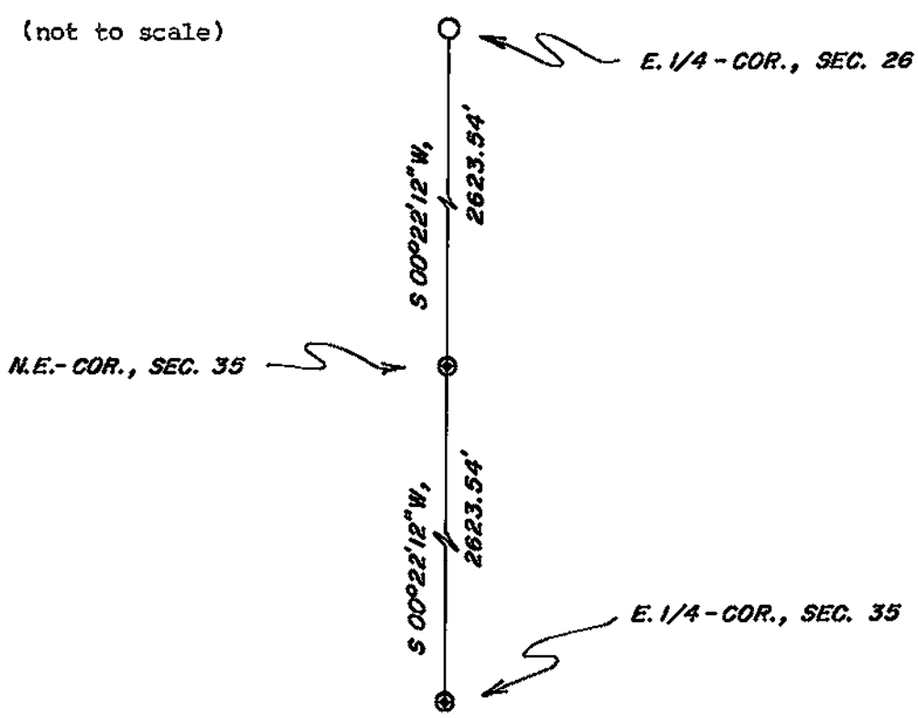

I, WILLIAM C. JUNG, COUNTY SURVEYOR

HEREBY CERTIFY THAT THE CORNER LOCATION SHOWN ON THIS RECORD WAS DETERMINED BY ME OR UNDER MY DIRECTION AND CONTROL AND THAT THIS U. S. PUBLIC LAND SURVEY MONUMENT RECORD IS CORRECT AND COMPLETE TO THE BEST OF MY KNOWLEDGE AND BELIEF.

William C. Jung — October 29, 1998

Signature — Date

WISCONSIN WILLIAM C. JUNG S-1323 ONALASKA, WIS. LAND SURVEYOR

Seal