No. 135

21907270000

# U. S. PUBLIC LAND SURVEY MONUMENT RECORD

SECTION 35 T 19 N, R 7 W, TOWN OF FARMINGTON

LA CROSSE COUNTY

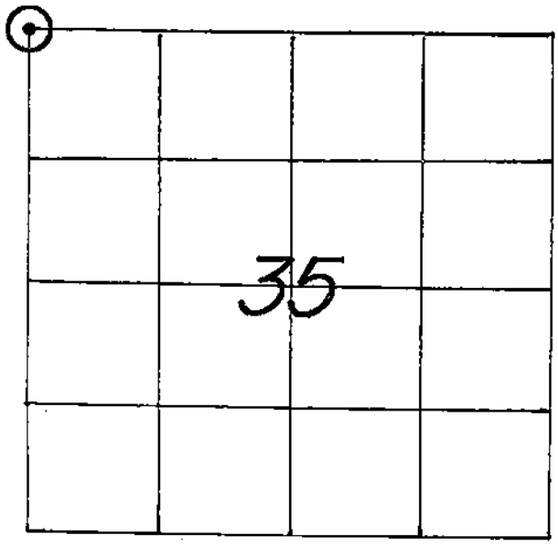


LOCATION OF LANDMARK

CREW: WILLIAM C. JUNG
PETER F. FOLLANSBEE
DATE: 2/24/2005

| WISCONSIN COORDINATE SYSTEM | |
|---|---|
| North | 762,338.495 |
| East | 1,655,280.932 |
| Theta Angle | |
| Horiz. Order | |
| Vert. Order | |
| DATUM: | 1983('91) |

TYPE OF LANDMARK
3/4"x30" IRON BAR WITH RED PLASTIC CAP.

BEARINGS ARE REFERENCED TO
GRID NORTH AS PER SECTION DATA.

Describe any record evidence, monument evidence, testimonial evidence or any other material evidence you considered and whether the monument was found or restored through acceptance of an obliterated evidence location.

In 2002, Joe Nelsen, the Trempealeau County Surveyor, and I agreed on the computed location for this corner. We set an iron bar and cap at this location.

Describe or show any material discrepancy between the location of the restored corner and that of the corner previously restored or reestablished.

NONE KNOWN.

RECORD OF DURABLE WITNESS MONUMENTS

| NO | DESCRIPTION | GRID BEARINGS BEARING | GRID DISTANCES DISTANCE |
|---|---|---|---|
| 1 | SET A 12" SPIKE 4'± NORTH OF A TRIBUTARY BANK | S 64°05'25" W | 110.61 FT. |
| 2 | EX. 2-1/2" IRON PIPE, UP 32"± AND LEANING N.-EAST | N 63°± W | 99.97 FT. |
| 3 | EX. SMALL NAIL SET BY THE TREMPEALEAU CO. SURVEYOR | N 33°43'09" W | 121.42 FT. |
| 4 | SET A 12" SPIKE NORTH OF A TRIBUTARY BANK | S 63°28'20" E | 51.70 FT. |

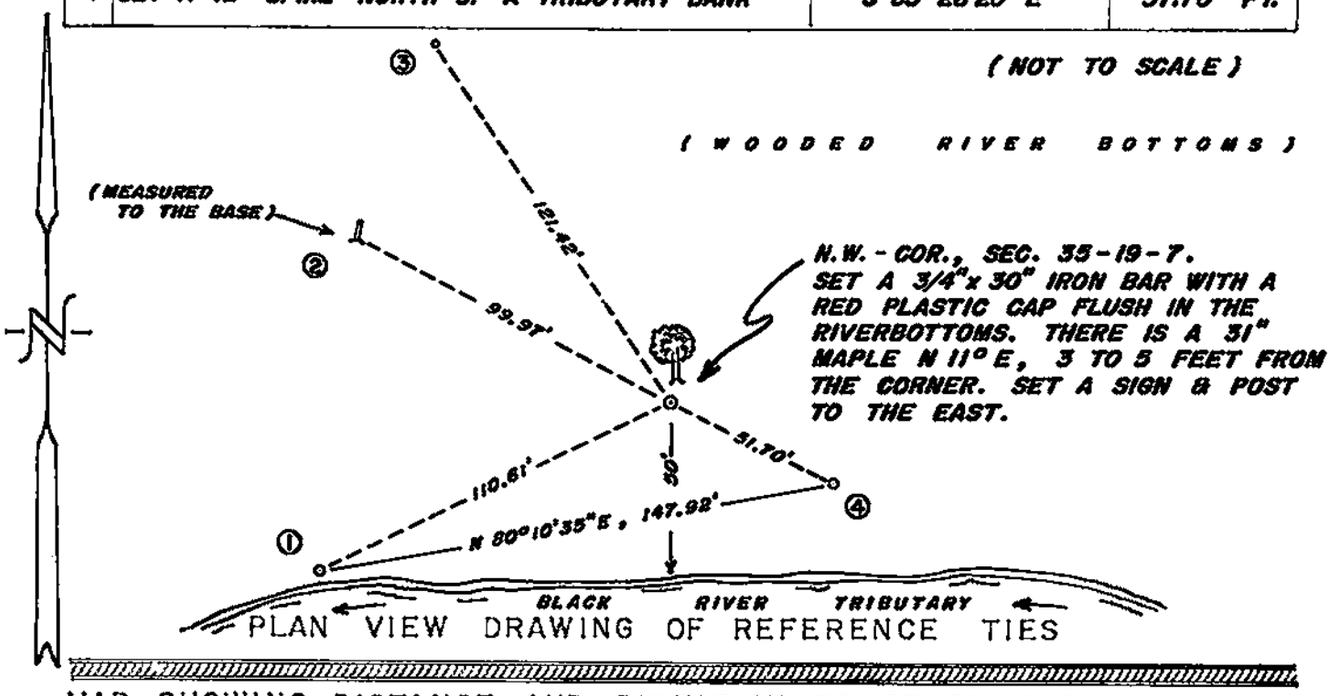


PLAN VIEW DRAWING OF REFERENCE TIES

MAP SHOWING DISTANCE AND DIRECTION TO OTHER PUBLIC LAND SURVEY CORNERS USED FOR REESTABLISHING THE CORNER

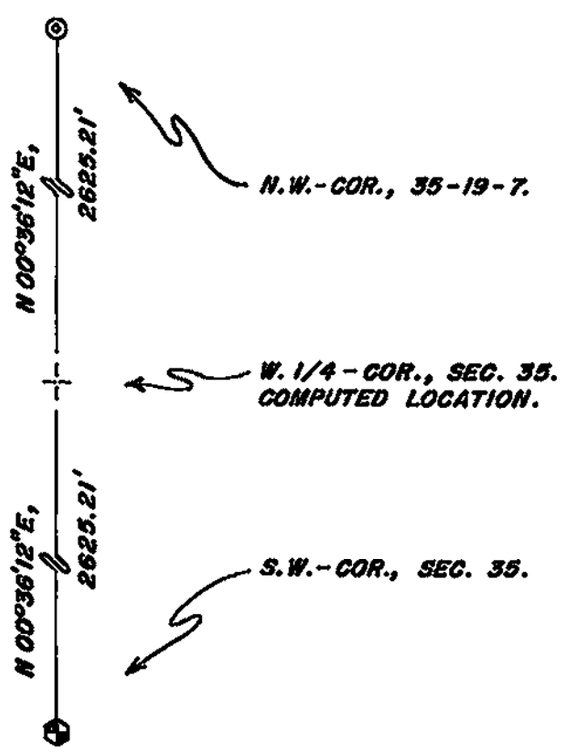


(GRID BEARINGS AND DISTANCES)
(GRID FACTOR: 0.99994)
(not to scale)

I, WILLIAM C. JUNG, COUNTY SURVEYOR
HEREBY CERTIFY THAT THE CORNER LOCATION SHOWN ON THIS RECORD WAS DETERMINED BY ME OR UNDER MY DIRECTION AND CONTROL AND THAT THIS U. S. PUBLIC LAND SURVEY MONUMENT RECORD IS CORRECT AND COMPLETE TO THE BEST OF MY KNOWLEDGE AND BELIEF.

William C. Jung — 3/10/05
Signature — Date

WISCONSIN WILLIAM C. JUNG S-1323 ONALASKA, WIS. LAND SURVEYOR
Seal