

Upper Goose Island Landing

Goose Island Landing & Campground

Wigwam Slough

Running Slough

Goose Island County Park

GI







35

Hunter's Point No Hunting Zone

Upper Hunter's Point Landing
Hunter's Point Landing

Goose Island No Hunting Zone

Legend

-  Boat Landing
-  Canoe Trail
-  Goose Island No Hunting Zone
-  Hunter's Point No Hunting Zone
-  7.5 Mile Canoe Trail
-  Water



0 0.25 0.5 Miles

Goose Island Landing is the main access, but the trail may be accessed from all landings.

Directions from La Crosse, WI:

Take Highway 35 south to County Highway GI (west), this is the road into the park.